


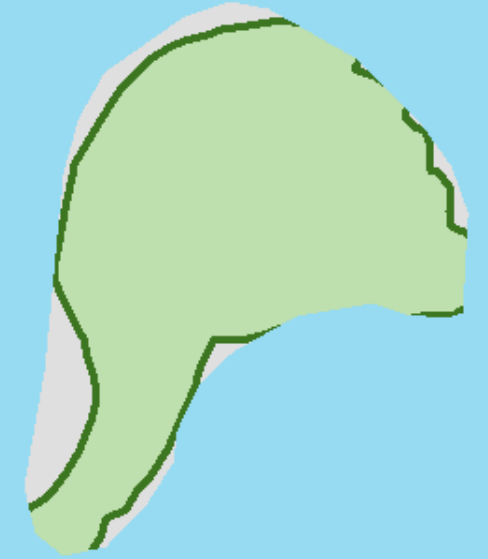


Little Presque Isle Multi-Use Pathway

Lake Superior

Directions From Downtown Marquette

Follow 4th St. North as it turns into Presque Isle Ave. Turn left onto Hawley St. (County Road 550) and follow 550 northwest for about 4 miles. There are multiple parking areas off of 550.

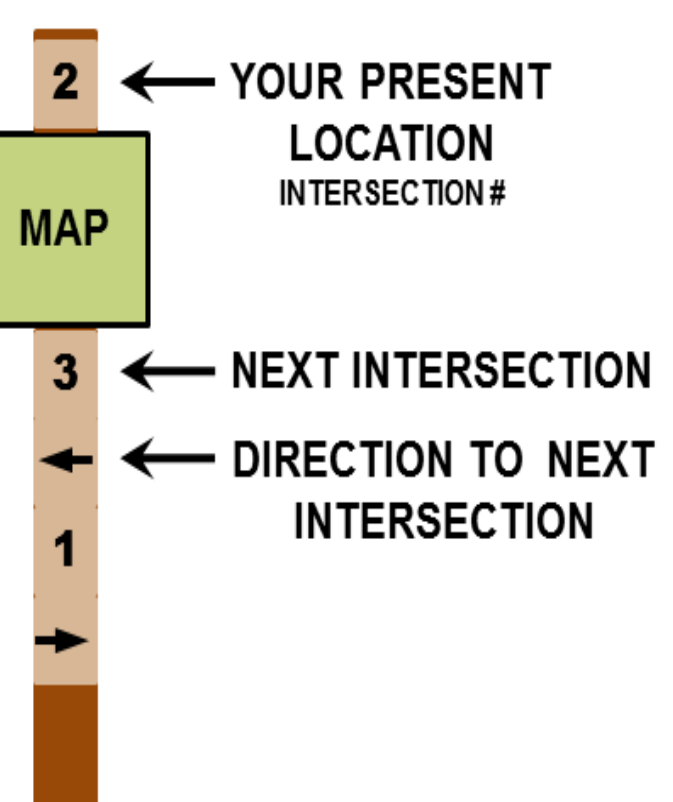


Designated trails are marked with blue Triangles and Confidence Markers:

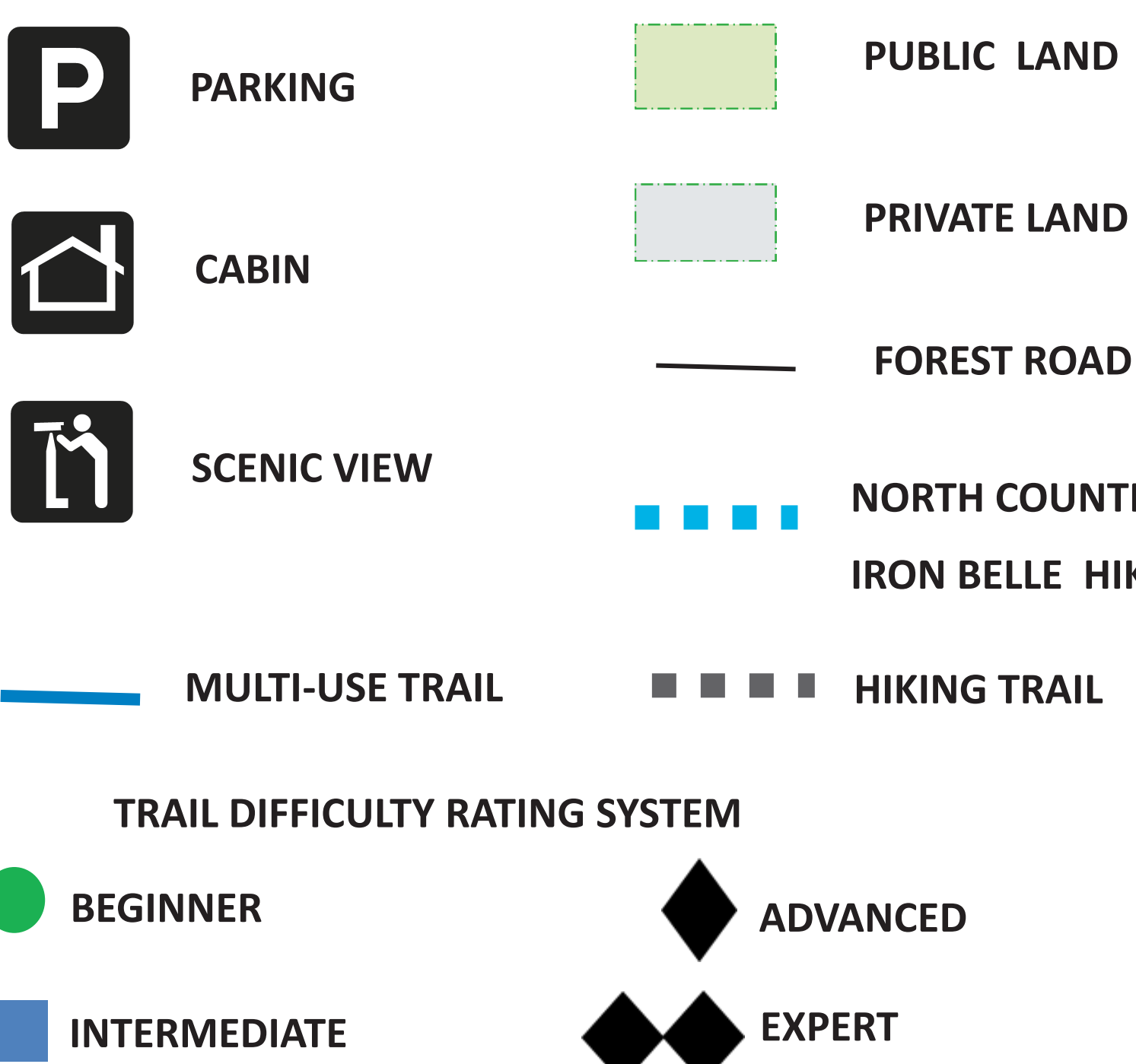


Bikes are permitted on all Forest and County Roads and on designated bike trails only.

TRAIL MARKER KEY



LEGEND



0 0.5 1 Miles