



Mike Levine Lakelands Trail State Park

Multi-use rail-trail
Livingston, Ingham, Jackson Counties

Updated: 10/05/2020

Michigan.gov/DNRTrails

T Trailhead, nonmotorized

Multi-use rail-trail surface

Asphalt

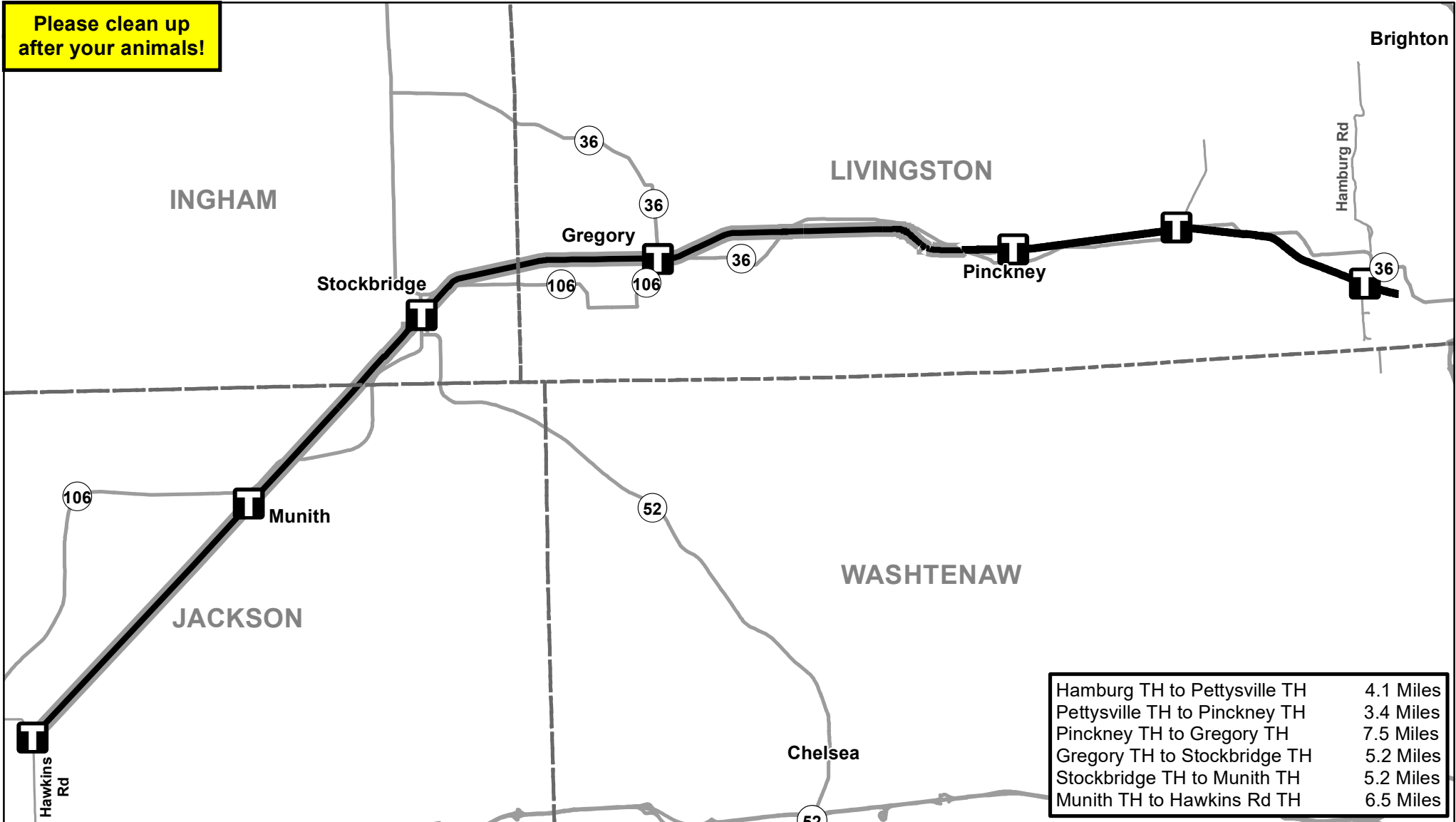
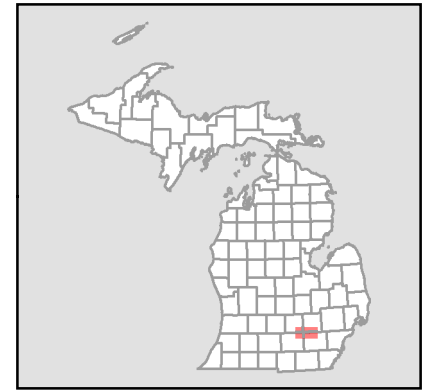
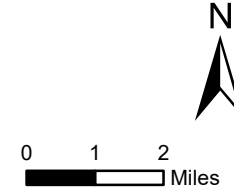
Crushed limestone

Roads

Highway

Paved

County





Mike Levine Lakelands Trail State Park

Multi-use rail-trail
Livingston County

Updated: 10/06/2020

Michigan.gov/DNRTrails

Trailhead, nonmotorized

Tunnel

Multi-use rail-trail surface

Asphalt

Crushed limestone

Pinckney Equestrian Trails Road

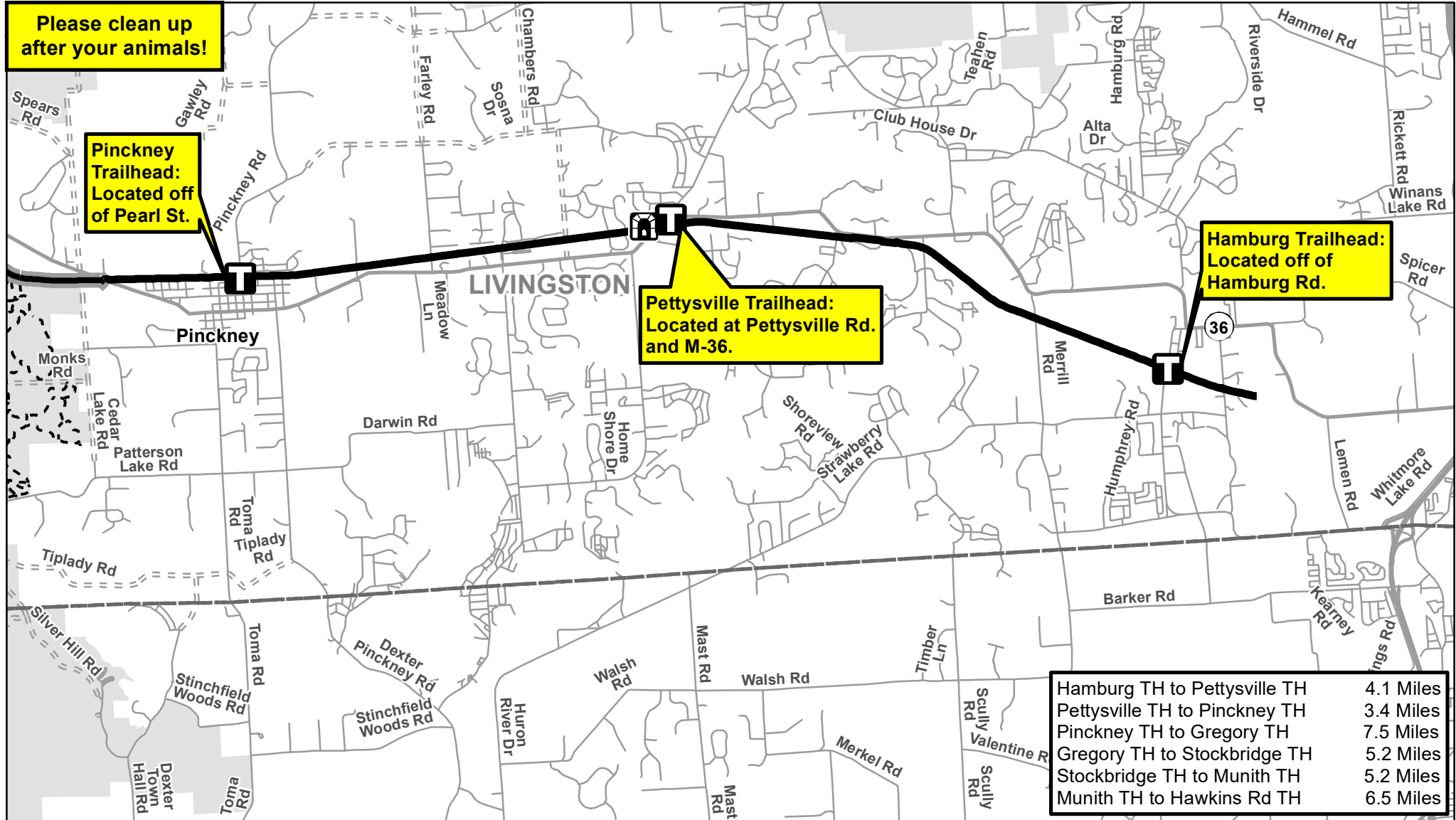
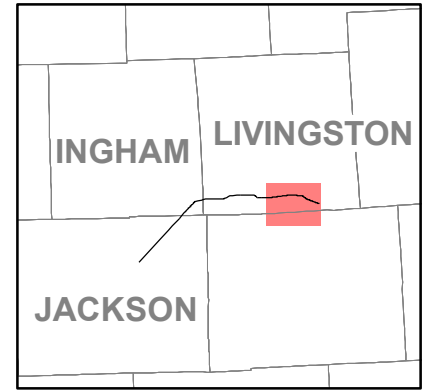
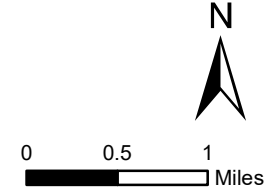
Highway

Paved road

Dirt or gravel road

State land

County





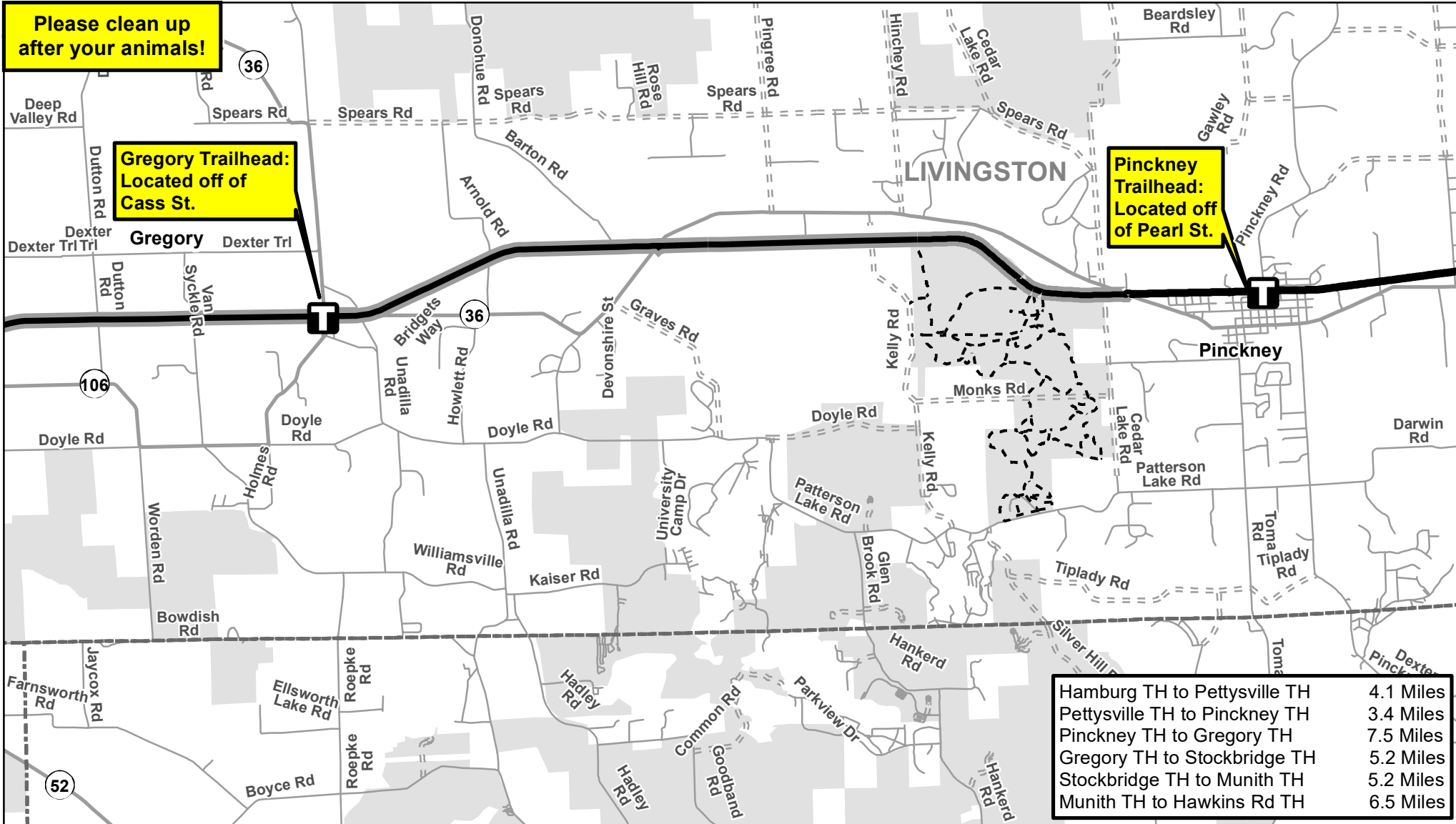
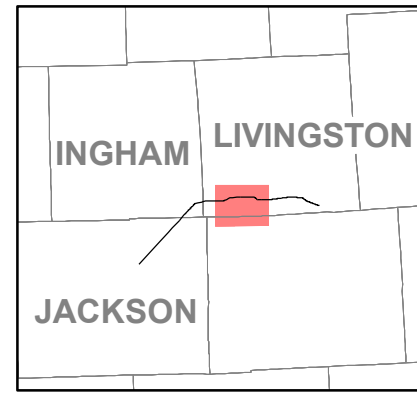
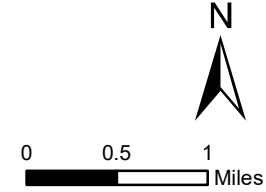
Mike Levine Lakelands Trail State Park

Multi-use rail-trail
Livingston County

Updated: 10/06/2020

Michigan.gov/DNRTrails

- Trailhead, nonmotorized
- Multi-use rail-trail surface
- Asphalt
- Crushed limestone
- Pinckney Equestrian Trails
- Highway
- Paved road
- Dirt or gravel road
- State land
- County





Mike Levine Lakelands Trail State Park

Multi-use rail-trail
Ingham & Livingston Counties

Updated: 10/06/2020

Michigan.gov/DNRTrails

T Trailhead, nonmotorized

Multi-use rail-trail surface

Crushed limestone

Road

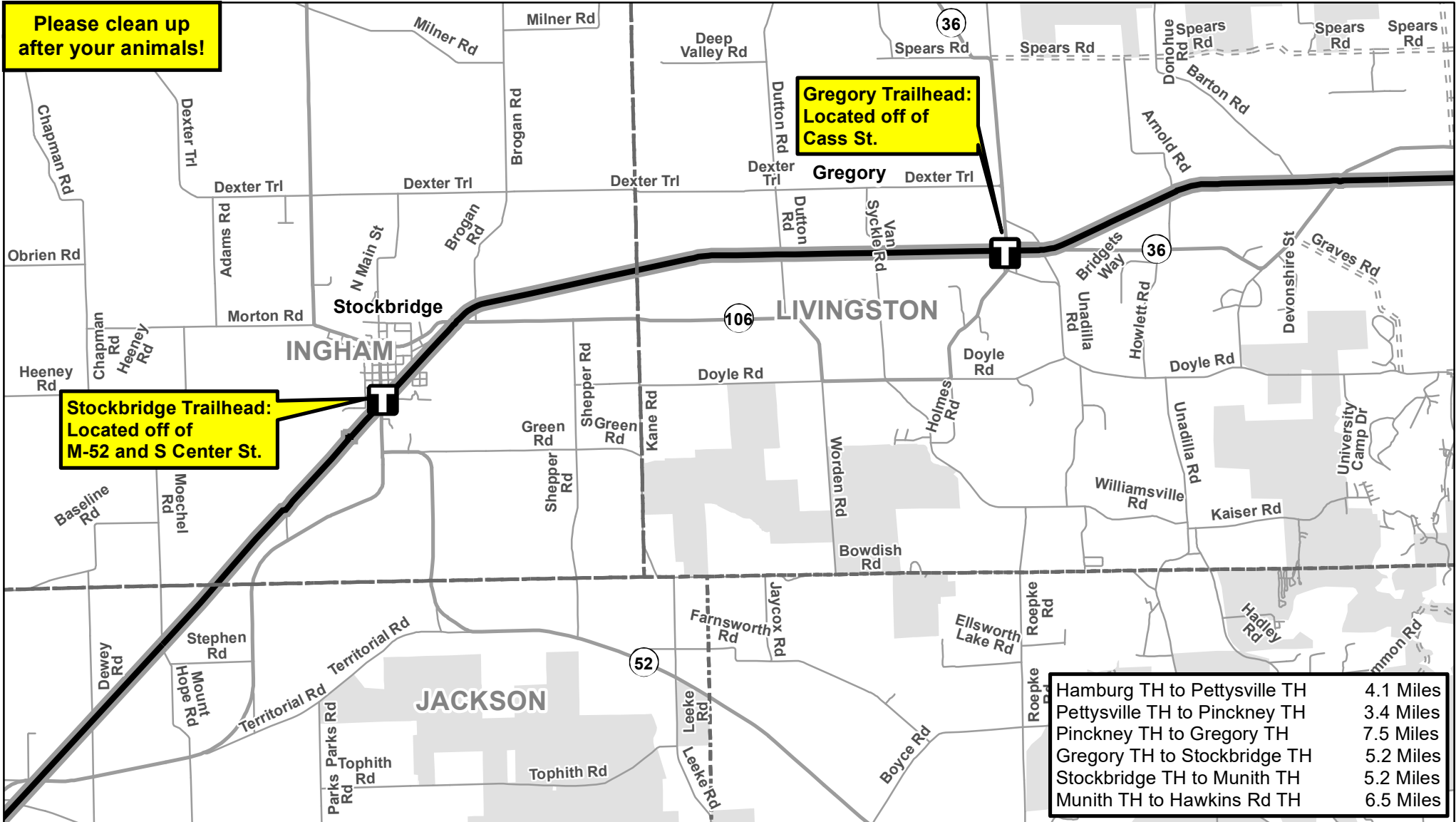
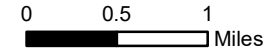
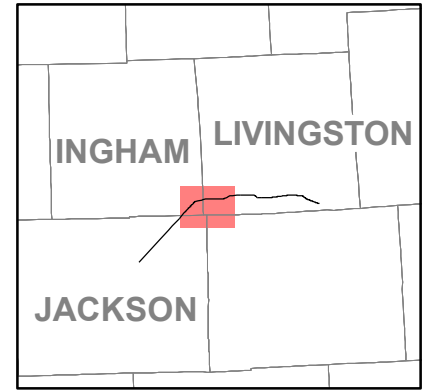
Highway

Paved road

--- Dirt or gravel road

State land

County



Hamburg TH to Pettysville TH	4.1 Miles
Pettysville TH to Pinckney TH	3.4 Miles
Pinckney TH to Gregory TH	7.5 Miles
Gregory TH to Stockbridge TH	5.2 Miles
Stockbridge TH to Munith TH	5.2 Miles
Munith TH to Hawkins Rd TH	6.5 Miles



Mike Levine Lakelands Trail State Park

Multi-use rail-trail
Ingham & Jackson Counties

Updated: 10/06/2020

Michigan.gov/DNRTrails

T Trailhead, nonmotorized

Multi-use rail-trail surface

Crushed limestone

Road

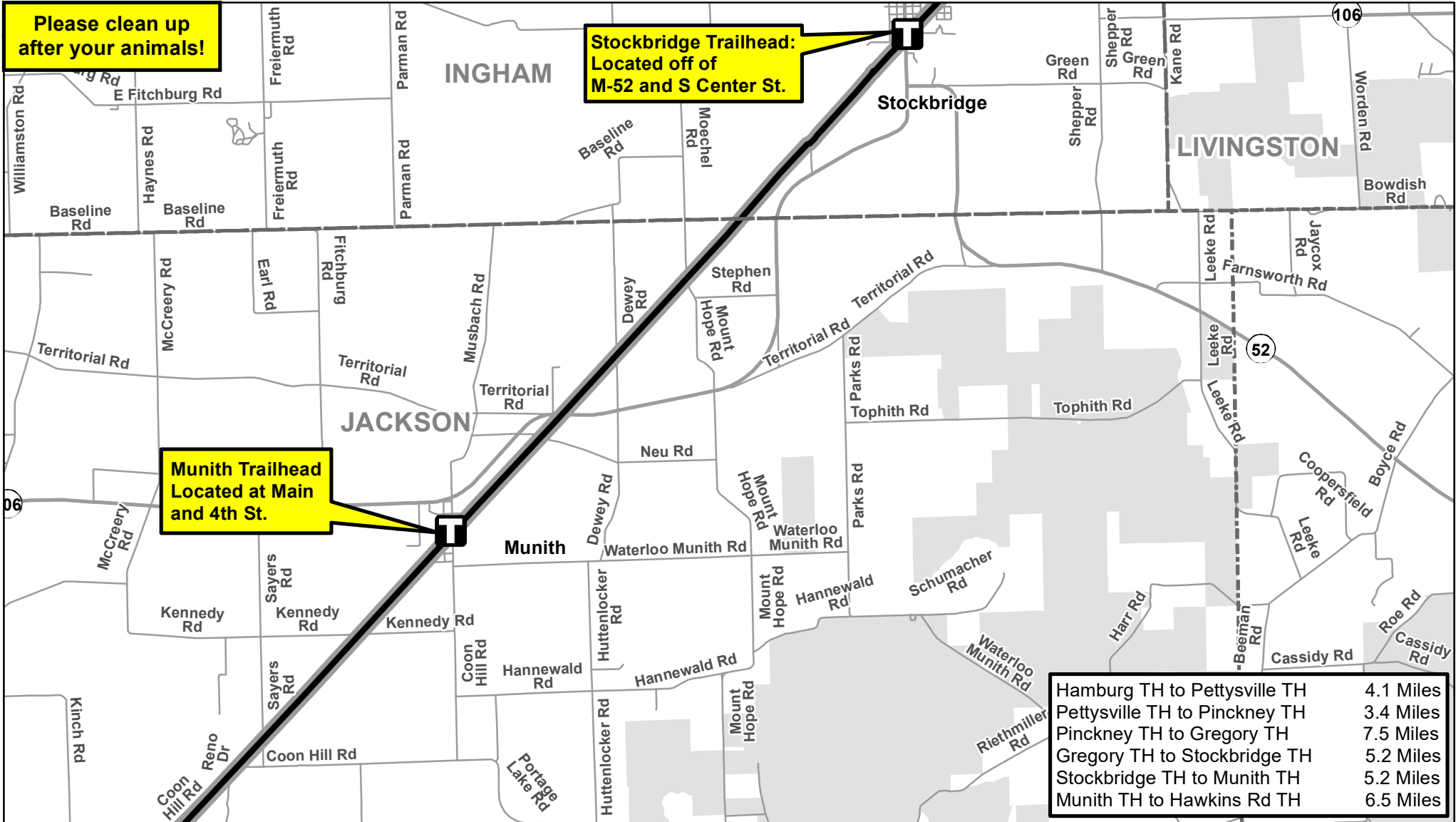
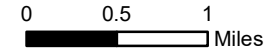
Highway

Paved road

--- Dirt or gravel road

State land

County





Mike Levine Lakelands Trail State Park

Multi-use rail-trail
Jackson County

Updated: 10/06/2020

Michigan.gov/DNRTrails

Trailhead, nonmotorized

Dirt or gravel road

State land

County

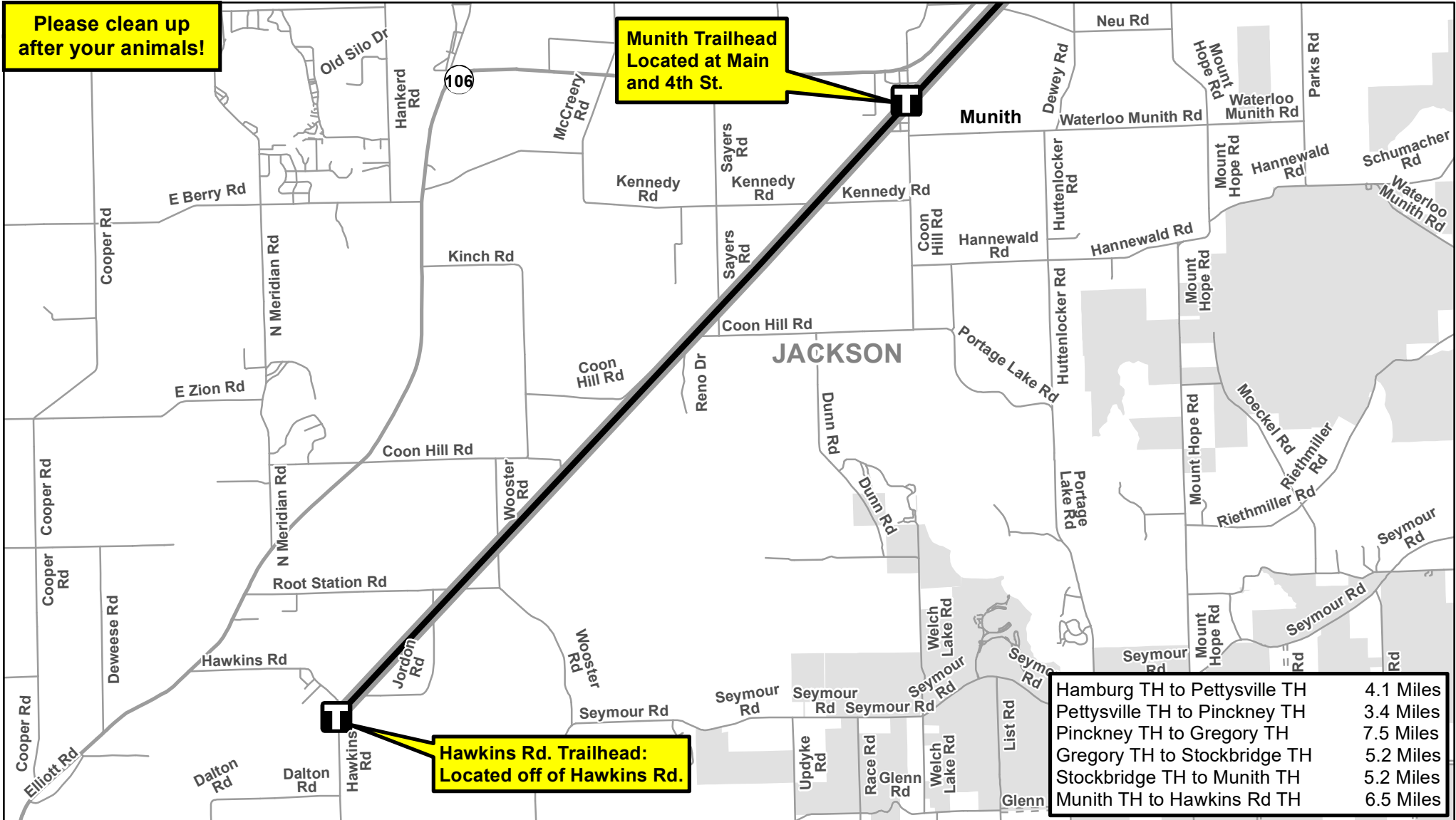

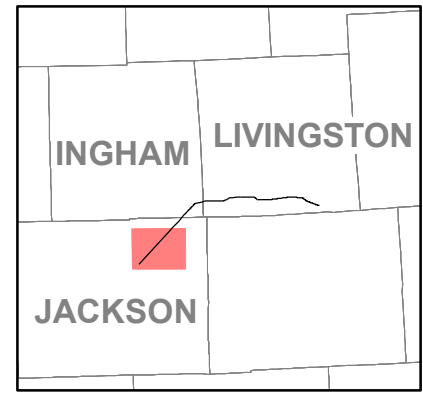
Multi-use rail-trail surface

Crushed limestone

Road

Highway

Paved road



Please clean up after your animals!

Munith Trailhead Located at Main and 4th St.

Hawkins Rd. Trailhead: Located off of Hawkins Rd.

Hamburg TH to Pettysville TH	4.1 Miles
Pettysville TH to Pinckney TH	3.4 Miles
Pinckney TH to Gregory TH	7.5 Miles
Gregory TH to Stockbridge TH	5.2 Miles
Stockbridge TH to Munith TH	5.2 Miles
Munith TH to Hawkins Rd TH	6.5 Miles