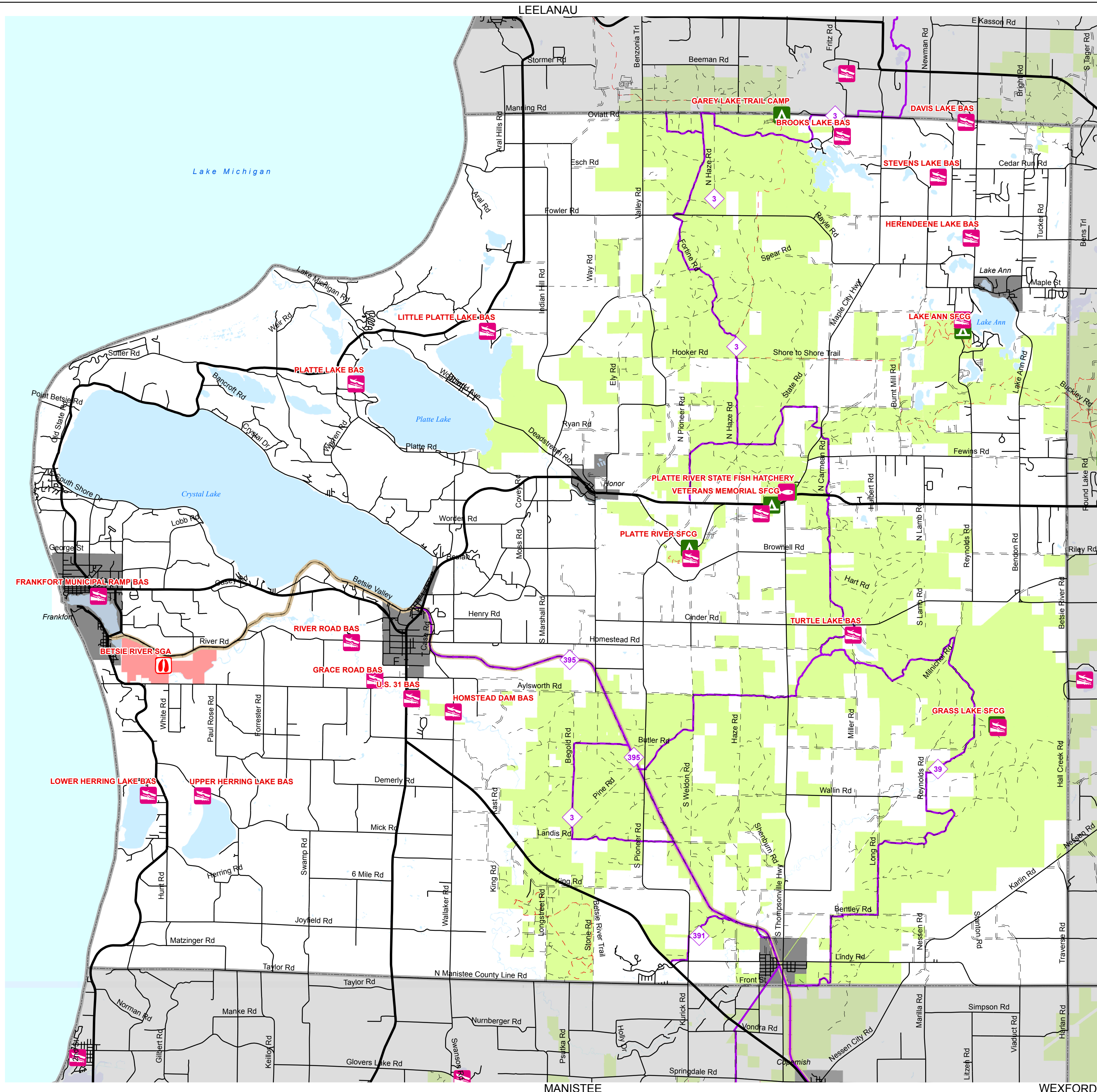
























BENZIE COUNTY FACILITIES



DNR/DEQ Facilities

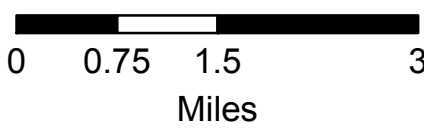

-  AIR QUALITY OFFICE
-  BOAT ACCESS SITE
-  ERMD OFFICE
-  FISHERIES OFFICE
-  FMD OFFICE
-  HARBOR
-  HISTORIC SITE
-  LAW ENFORCEMENT OFFICE
-  LOCK
-  MUSEUM
-  PARK OFFICE
-  REMEDIATION OFFICE
-  SCENIC SITE
-  STATE FOREST CAMPGROUND
-  STATE GAME AREA
-  STATE PARK
-  WATER RESOURCE OFFICE
-  WILDLIFE OFFICE
-  VISITOR CENTER
-  STATE FOREST
-  STATE PARK
-  STATE GAME AREA



Updated: 11/15/2011

Map Note:

Click the facility icons on the map to show Bing Map. Click on the listing below for the facilities web site.



Prepared by: DNR/FMD/RAU

List of Facilities

- BETSIÉ RIVER SGA
- BROOKS LAKE BAS
- DAVIS LAKE BAS
- FRANKFORT MUNICIPAL RAMP BAS
- GAREY LAKE TRAIL CAMP
- GRACE ROAD BAS
- GRASS LAKE SFCG
- GRASS LAKE SFCG BAS
- HERENDEENE LAKE BAS
- HOMSTEAD DAM BAS
- LAKE ANN SFCG
- LAKE ANN SFCG BAS
- LITTLE PLATTE LAKE BAS
- LOWER HERRING LAKE BAS
- PLATTE LAKE BAS
- PLATTE RIVER FIELD OFFICE
- PLATTE RIVER SFCG
- PLATTE RIVER SFCG BAS
- PLATTE RIVER STATE FISH HATCHERY
- RIVER ROAD BAS
- STEVENS LAKE BAS
- TURTLE LAKE BAS
- U.S. 31 BAS
- UPPER HERRING LAKE BAS
- VETERANS MEMORIAL PARK BAS
- VETERANS MEMORIAL SFCG

- DNR Designated Trails**
-  ATV Trail
 -  MCCCT Trails
 -  Motorcycle-DNR Sticker
 -  Motorcycle-Secretary of State License
 -  Non-Motorized Trails
 -  ORV Route
 -  Rail to Trails
 -  Snowmobile Trail