


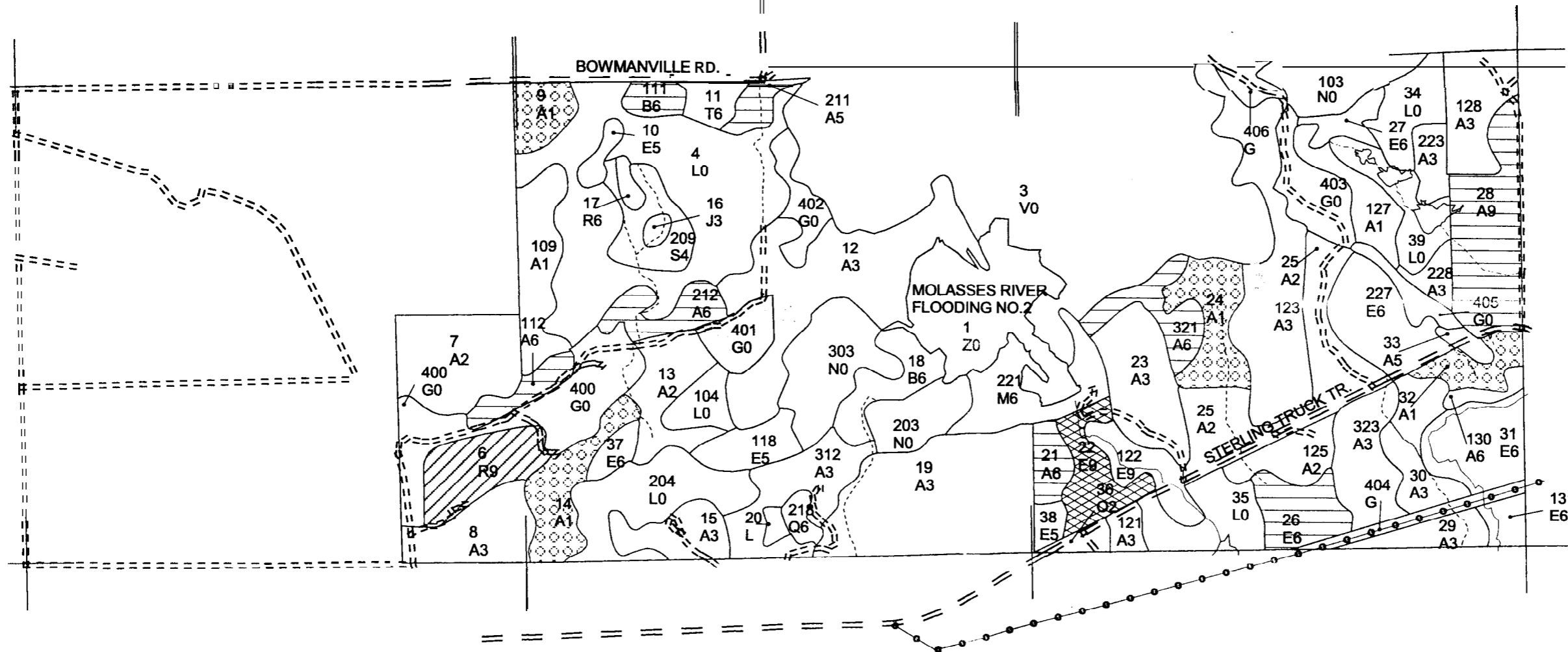


**COMPARTMENT 44**  
**T19N, R2E, SEC. 3-5**  
**COUNTY: GLADWIN**  
**UNIT: GLADWIN**  
**FOREST: AU SABLE**  
**YOE: 2004**  
**ACRES: 1,333 GIS CALCULATED**  
**MAP REVISED: 8/23/2002**  
**STAND EXAMINER:**

Final Version


**LEGEND**

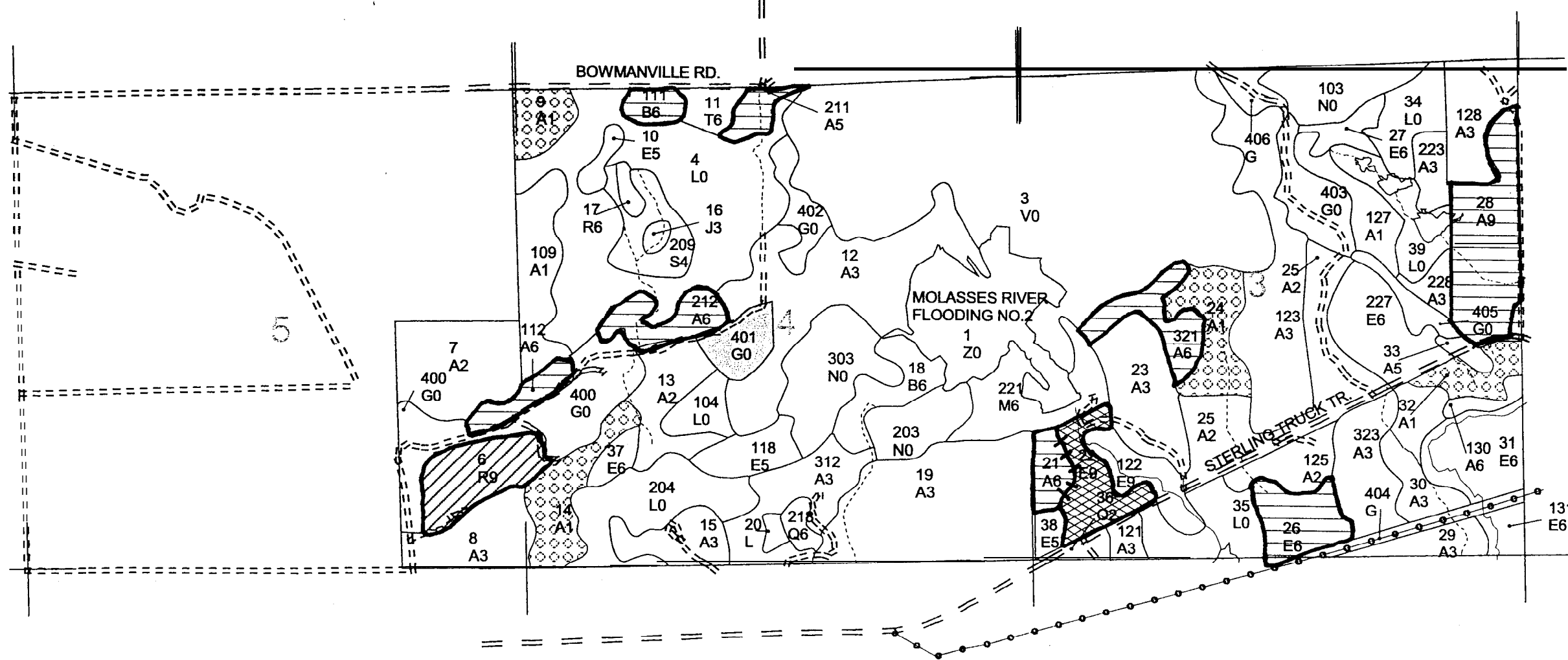
-  MIRIS CORNER
-  GRAVEL & GOOD DIRT ROADS
-  POOR DIRT ROADS
-  TRAILS
-  LAKES
-  RIVERS
-  INTERMITTENT STREAMS
-  STAND BOUNDARY
-  FINAL HARVEST
-  THINNING
-  SELECTION
-  BURNING
-  DIRECT SEEDING





**COMPARTMENT 44**  
**T19N, R2E, SEC. 3-5**  
**COUNTY: GLADWIN**  
**UNIT: GLADWIN**  
**FOREST: AU SABLE**  
**YOE: 2004**  
**ACRES: 1,333 GIS CALCULATED**  
**MAP REVISED: 8/23/2002**  
**STAND EXAMINER:**

**LEGEND**

-  MIRIS CORNER
-  GRAVEL & GOOD DIRT ROADS
-  POOR DIRT ROADS
-  TRAILS
-  LAKES
-  RIVERS
-  INTERMITTENT STREAMS
-  STAND BOUNDARY
-  FINAL HARVEST
-  THINNING
-  SELECTION
-  BURNING
-  DIRECT SEEDING



**KEY**  
 RED LINE  
 YELLOW LINE

