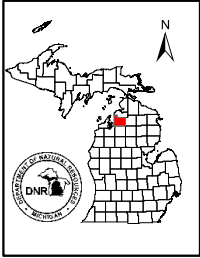










Michigan Department of Natural Resources Designated Snowmobile Trails Antrim County, MI

December 2, 2016



-  Designated Snowmobile Trails
-  Parking Lot
-  State Forest Campground
-  Roads
-  State Land
-  Federal Land
-  Lakes and Rivers
-  County Boundary

0 1.5 3 Miles

LP4, LP476^[1] Mancelona Rd West of Crooked Lake Rd

