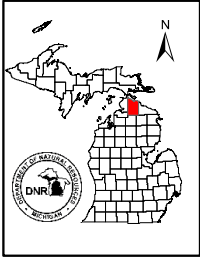






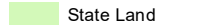

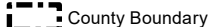


Michigan  
Department of  
Natural Resources  
Designated  
Snowmobile Trails  
Cheboygan County, MI

December 2, 2016



-  Designated Snowmobile Trails
-  Parking Lot
-  State Forest Campground
-  Roads
-  Cities
-  State Park Boundary
-  State Land
-  Lakes and Rivers
-  County Boundary

0 2.5 5 Miles

LP7, LP9<sup>[1]</sup> Eastside Nicolet St East of Int with Mackinaw Crossings Drive

LP7<sup>[2]</sup> East of Int of South State Highway and White Rd

