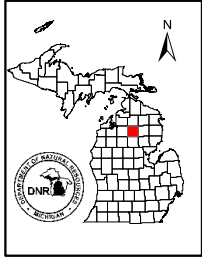







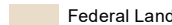
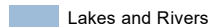
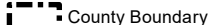


Michigan
Department of
Natural Resources
Designated
Snowmobile Trails
Crawford County, MI

December 2, 2016



-  Designated Snowmobile Trails
-  Parking Lot
-  State Forest Campground
-  Roads
-  Cities
-  State Park Boundary
-  State Land
-  Federal Land
-  Lakes and Rivers
-  County Boundary

0 1 2 Miles

LP79^[1] Westside of County Rd 612, North of Tower Trail

LP7^[2] NW of Int of M72 and South Blue Bear Trail

LP7^[3] Northside of West County Rd 612, West of Int with Myrtle St

LP47^[4] Eastside of South Wilcox Bridge Rd, SE of Int with West Lewiston Grade Rd

