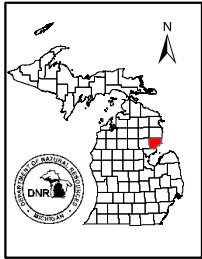


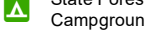
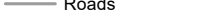

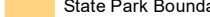
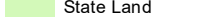


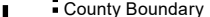


# Michigan Department of Natural Resources Designated Snowmobile Trails

Iosco County, MI  
December 2, 2016



-  Designated Snowmobile Trails
-  Parking Lot
-  State Forest Campground
-  Roads
-  Cities
-  State Park Boundary
-  State Land
-  Federal Land
-  Lakes and Rivers
-  County Boundary

0 1.5 3 Miles

- LP96<sup>[1]</sup>** Gravel Rd Northside of Bissonette Rd, West of Int. with Riverview Rd
- LP649<sup>[2]</sup>** Northside of Vaughn Rd, East of Int. with Federal Forrest Rd 4710
- LP960<sup>[3]</sup>** Northside of County Rd F41, SE of Int with West Shore Drive
- LP6<sup>[4]</sup>** Eastside of Liberty Rd, North of Wickert Rd
- LP645<sup>[5]</sup>** West of Int. of Monument and Driveway Rds
- LP6<sup>[6]</sup>** Westside of Grass Lake Rd, North of Int with Old US 23

More Maps:  
<http://www.michigan.gov/dnrtrails>

