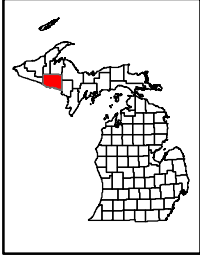













Michigan Department of Natural Resources Designated Snowmobile Trails

Iron County, MI
January 4, 2019



0 1 2 Miles

-  State Forest Campground
-  Designated Snowmobile Trails
-  Highway
-  Paved Road
-  Gravel or Dirt Road
-  State Park Boundary
-  State Forest Land
-  Federal Land
-  Lakes and Rivers
-  City or Village
-  County Boundary Outline

Parking lot information is currently unavailable.

