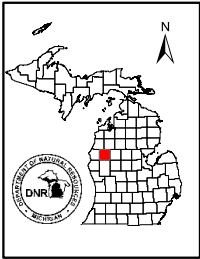


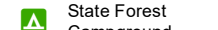

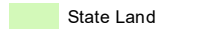
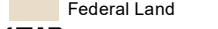
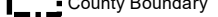


Michigan Department of Natural Resources Designated Snowmobile Trails Lake County, MI

December 2, 2016



-  Designated Snowmobile Trails
-  Parking Lot
-  State Forest Campground
-  Roads
-  State Land
-  Federal Land
-  County Boundary

0 1.5 3 Miles

- LP35^[1] NE of Int of M-37 and W. 3 Mile Rd**
- LP344W, LP344E^[2] \Northside of W. 16th St, East of S. James Rd**
- LP35, LP36^[3] Southside of W. 7 mile Rd, East of M-37**
- LP362^[4] Westside of M-37, South of West Pine Tree Rd**
- LP362, LP344E^[5] Westside of N. Kings Highway, North of E. F Ave**
- LP3^[6] Northside W. 32nd St, East of USFS 5244 Rd**

More Maps:
<http://www.michigan.gov/dnrtrails>

