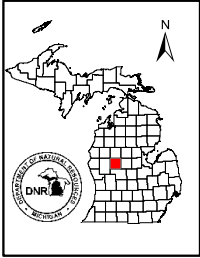






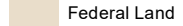
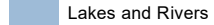



Michigan Department of Natural Resources Designated Snowmobile Trails Mecosta County, MI

December 2, 2016



-  Designated Snowmobile Trails
-  Parking Lot
-  Roads
-  Cities
-  State Park Boundary
-  State Land
-  Federal Land
-  Lakes and Rivers
-  County Boundary

0 1 2 Miles

**LP5^[1] Westside South Bronson Ave,
South of Int with 16 Mile Rd**

