







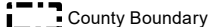


# Michigan Department of Natural Resources Designated Snowmobile Trails Montmorency County, MI

December 2, 2016



-  Designated Snowmobile Trails
-  Parking Lot
-  State Forest Campground
-  Roads
-  State Park Boundary
-  State Land
-  Federal Land
-  Lakes and Rivers
-  County Boundary

0 1.5 3 Miles

LP4, LP9<sup>[1]</sup> M33 North of Kellyville Rd

LP4, LP496<sup>[2]</sup> NW of Int of Pine Oaks Rd and Red Oak Trail

