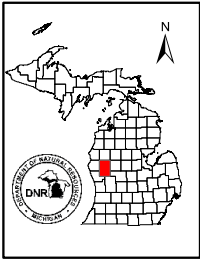






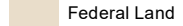
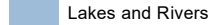
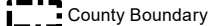


# Michigan Department of Natural Resources Designated Snowmobile Trails Newaygo County, MI

December 2, 2016



-  Designated Snowmobile Trails
-  Parking Lot
-  Roads
-  Cities
-  State Park Boundary
-  State Land
-  Federal Land
-  Lakes and Rivers
-  County Boundary

0 2 4 Miles

**LP3<sup>[1]</sup> Unimproved Trail West of the End of Ferris Ave**

**LP3<sup>[2]</sup> Westside Evergreen Drive North of Int with Lake Shore Blvd**

