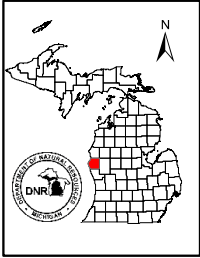






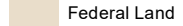
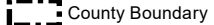


Michigan Department of Natural Resources Designated Snowmobile Trails

Oceana County, MI

December 2, 2016



-  Designated Snowmobile Trails
-  Parking Lot
-  Roads
-  Cities
-  State Park Boundary
-  State Land
-  Federal Land
-  County Boundary

0 1.5 3 Miles

LP191^[1] Noth of Int of York Rd and North 104th Ave

LP194^[2] Westside of South 184th Ave, North of Riverside Lane

LP19^[3] Northside West Polk Rd, West of Industrial Park Drive

LP19^[4] Northside of West 3rd St, West of North Michigan Ave

LP19^[5] SW Int. West Winston Rd and Bartlett St

More Maps:
<http://www.michigan.gov/dnrtrails>

