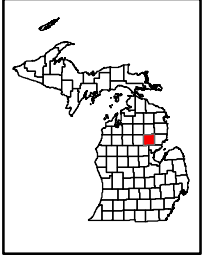




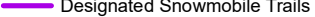





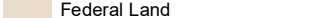

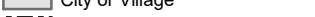
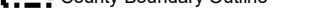

Michigan Department of Natural Resources Designated Snowmobile Trails

Ogemaw County, MI

October 20, 2017



0 1 2 Miles

-  Parking Lot
-  State Forest Campground
-  Designated Snowmobile Trails
-  Highway
-  Paved
-  Gravel
-  Poor Dirt
-  State Park Boundary
-  State Forest Land
-  Federal Land
-  Lakes and Rivers
-  City or Village
-  County Boundary Outline

LP6^[1] Northside of Heath Rd, West of Johnson Drive

LP642^[2] North Fairview Rd South of West Rose City Rd

