












Michigan Department of Natural Resources Designated Snowmobile Trails

Osceola County, MI

December 4, 2017



0 1 2 Miles

-  State Forest Campground
-  Designated Snowmobile Trails
-  Highway
-  Paved Road
-  Gravel Road
-  Poor Dirt Road
-  State Park Boundary
-  State Forest Land
-  Federal Land
-  City or Village
-  County Boundary Outline

Parking lot information is currently unavailable.

