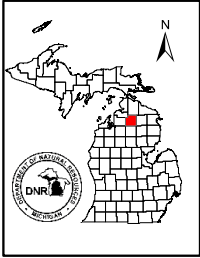







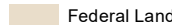
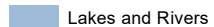
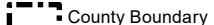


Michigan Department of Natural Resources Designated Snowmobile Trails Otsego County, MI

December 2, 2016



-  Designated Snowmobile Trails
-  Parking Lot
-  State Forest
Campground
-  Roads
-  Cities
-  State Park Boundary
-  State Land
-  Federal Land
-  Lakes and Rivers
-  County Boundary

0 1 2 Miles

LP774^[1] West of Int. of Mankowski Rd and Edelweiss Village Parkway

LP4, LP7^[2] Eastside of South Otsego Ave at Int. with Acorn Rd

LP4^[3] SE of Int of Turtle Lake and Old State Rds

