












Michigan Department of Natural Resources Designated Snowmobile Trails

Ottawa County, MI

December 4, 2017



0 1 2 Miles

-  Parking Lot
-  Designated Snowmobile Trails
-  Highway
-  Paved Road
-  Gravel Road
-  Poor Dirt Road
-  State Park Boundary
-  State Game Area
-  Lakes and Rivers
-  City or Village
-  County Boundary Outline

LP19^[1] West Side of 8th Ave, North of Int with Garfield St

