






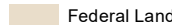
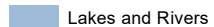
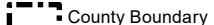


Michigan Department of Natural Resources Designated Snowmobile Trails Presque Isle County, MI

December 2, 2016



-  Designated Snowmobile Trails
-  Parking Lot
-  State Forest Campground
-  Roads
-  Cities
-  State Park Boundary
-  State Land
-  Federal Land
-  Lakes and Rivers
-  County Boundary

0 2 4 Miles

- LP99^[1] Eastside of North Silver Creek Rd, North of Int with M 68**
- LP99^[2] SW of Int of County Rd 489 and Delauder Drive**
- LP99^[3] South of US 23, West of Int with Ray Rd**

