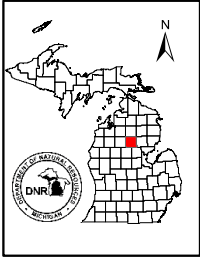








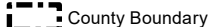


Michigan Department of Natural Resources Designated Snowmobile Trails

Roscommon County, MI

December 2, 2016



-  Designated Snowmobile Trails
-  Parking Lot
-  State Forest Campground
-  Roads
-  State Park Boundary
-  State Land
-  Federal Land
-  Lakes and Rivers
-  County Boundary

0 1.5 3 Miles

- LP6^[1] SW of Int of E. Airport and Meridian Rds**
- LP69^[2] South of the West Bend on South St**
- LP6^[3] Southside of Waco Rd, West of Murphy Rd Int.**
- LP6^[4] Eastside S. St. Helen Rd, North of Int with E. West Branch Rd**
- LP641^[5] E. Airport Rd, West of Travis St**
- LP6, LP7^[6] NW of Int of W. Pine Dr and Deadstream Rd**
- LP654^[7] Westside of Owens Dr, South of Int with W. Nestel Rd**

More Maps:
<http://www.michigan.gov/dnrtrails>

