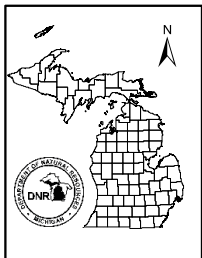







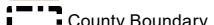


Michigan Department of Natural Resources Designated Snowmobile Trails Van Buren County, MI

December 2, 2016



-  Designated Snowmobile Trails
-  Parking Lot
-  Roads
-  Cities
-  State Park Boundary
-  State Land
-  Federal Land
-  County Boundary

0 1.5 3 Miles

LP595^[1] NW of Int. Austin Drive and Railroad Tracks

LP58^[2] Eastside of North Bailey Rd, North of Wells St

