



TIMBER SALE MAP

This information provided by authority of Part 525, 1994 PA 451, as amended.

Sale Number 52-009-26	Date 05/12/2026	
Scale 1:7,920	Page 1	Of 1

Forest Management Unit Gaylord Mgt Unit	County Otsego	Mapped By: Crew
		Cruised By: Crew

Township 29N	Range 03W	Section(s) and Subdivision(s) Sec. 16 N1/2NE,SWNE;
-----------------	--------------	--

Cover Type			
A = Aspen	J = Jack Pine	O = Oak	U = Upland Brush
B = Paper Birch	K = Rock	P = Lowland Poplar	UM = Upland Mix Forest
C = Cedar	L = Lowland Brush	Q = Mixed Swamp Conifer	V = Bog or Marsh
D = Treed Bog	LM = Lowland Mix Forest	R = Red Pine	W = White Pine
E = Swamp Hardwoods	M = Maple, Beech, Birch	S = Black Spruce	X = Non Stocked
F = Spruce/Fir	MC = Mixed Conifer	T = Tamarack	Y = Sand
G = Grass	MD = Mixed Deciduous		Z = Water
H = Hemlock	N = Marsh		

Density	
0 = Non Stocked	5 = Pole Timber Medium
1 = Seedling Sapling Poor	6 = Pole Timber Well
2 = Seedling Sapling Medium	7 = Saw Timber Poor
3 = Seedling Sapling Well	8 = Saw Timber Medium
4 = Pole Timber Poor	9 = Saw Timber Well

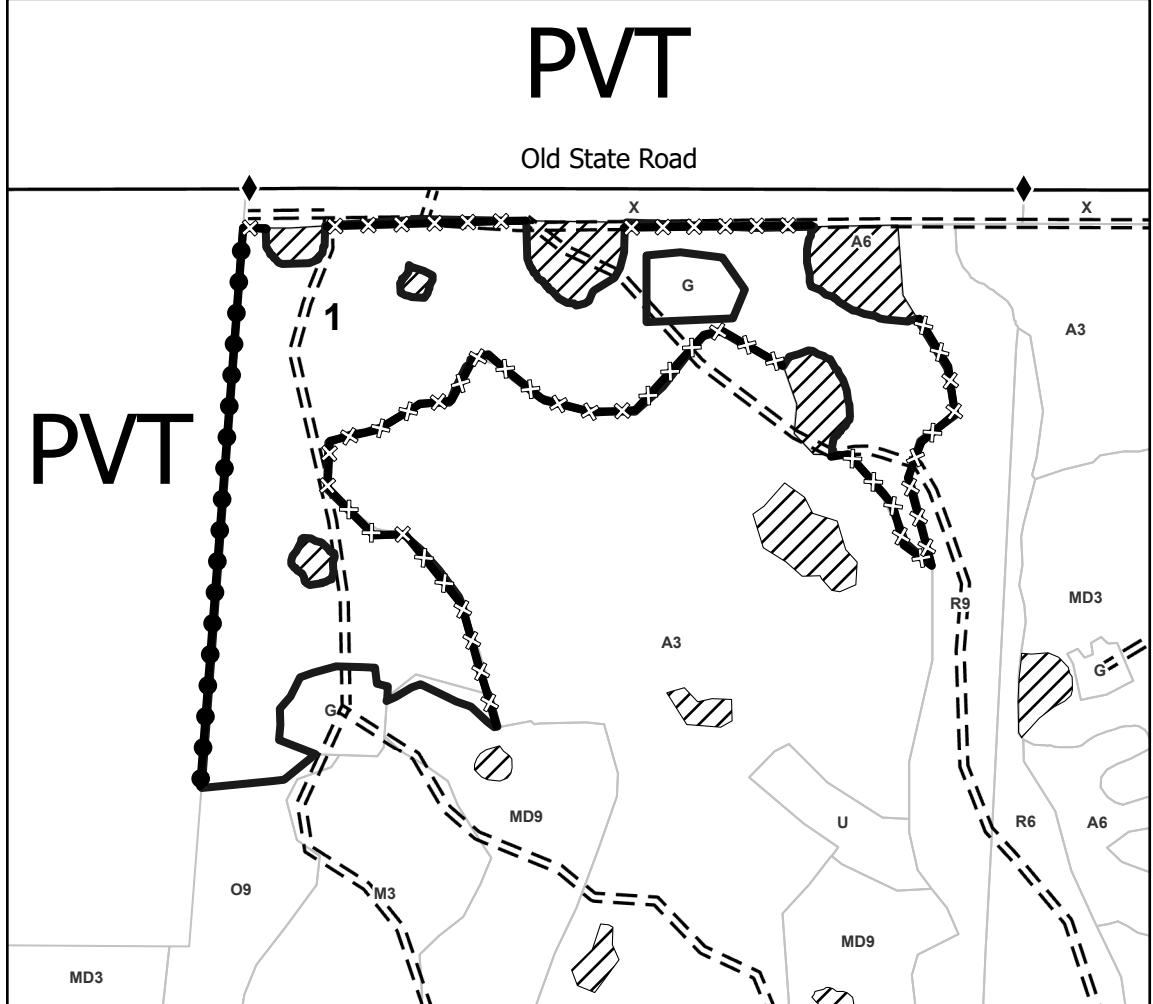
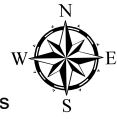

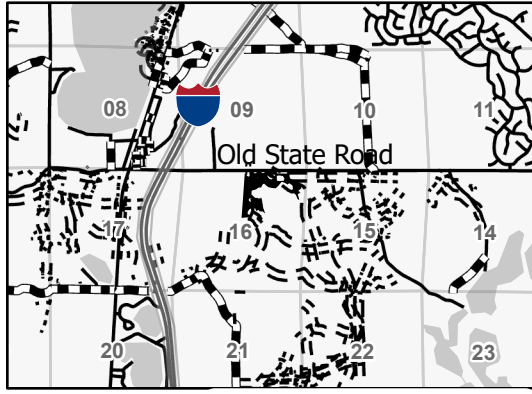
Payment Unit Number	Acres
1	42.4

Two Timing Aspen

42.4 Acres

Map Note:
All state forest roads have associated gas/oil lines.
Coming off of Old State Road note large Trans Canada lines that need to be crossed.

Locator Map 1:100,000



Legend

- Against State (Red)
- Against State (Cover Type Change)
- Private Line (Blue)
- Forest Access Route
- Paved Road
- Field Grade Corner

