



Pesticide Application Plan Map

FTP Number	Date	
41008057	06/15/2026	
Scale	Page	Of
1:15,840	1	1

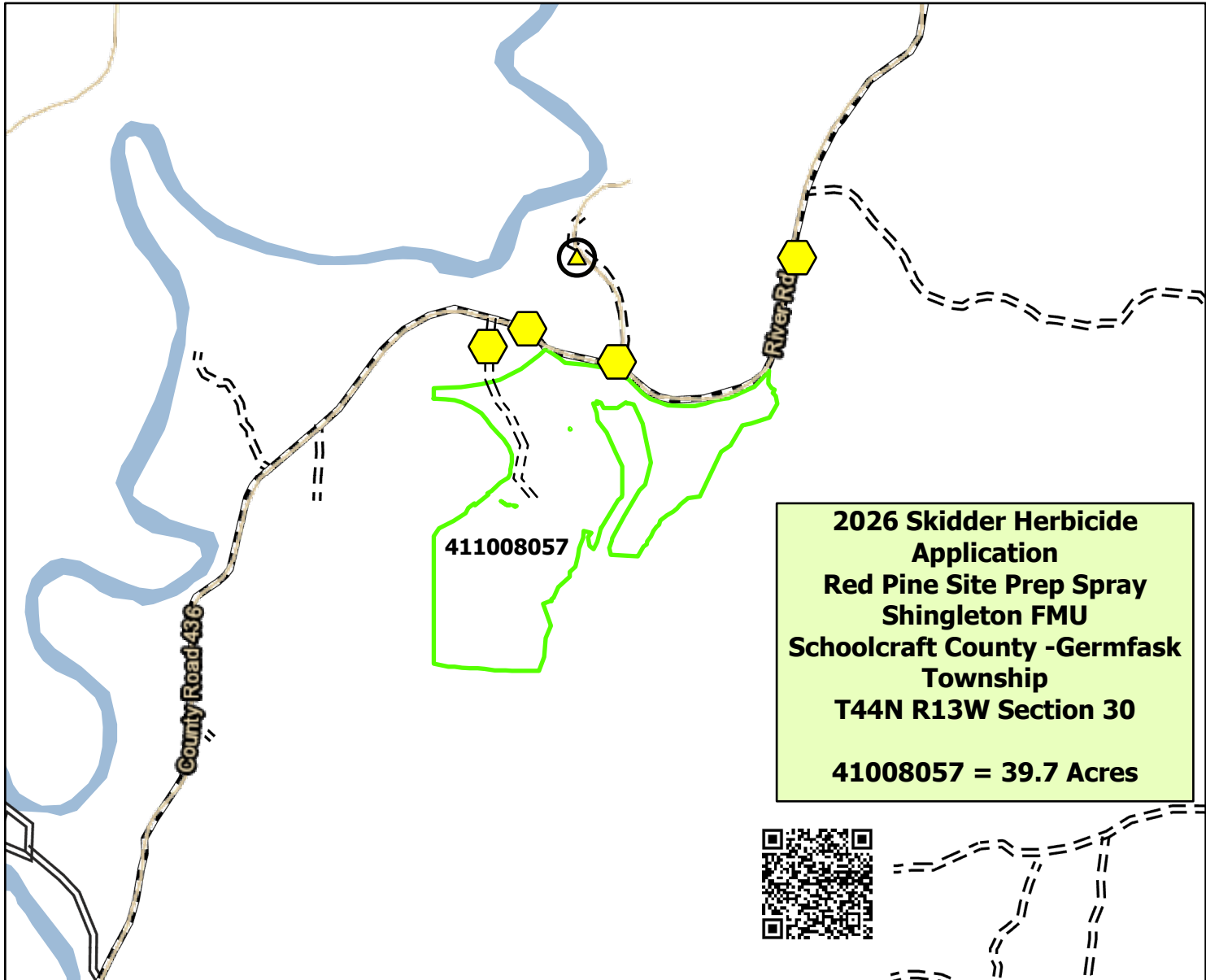

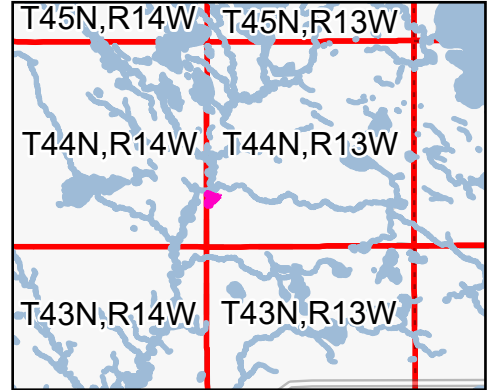
Forest Management Unit	County	Project: Red Pine Site Prep
Shingleton	Schoolcraft	Application Method: Skidder

Township	Range	Section(s) and Subdivision(s)
44N	13W	Section 30

- Legend**
- DNRRoadsTimberSaleTemplate
 - Road Type, Surface Type, Owner
 - Primary Forest Road
 - Forest Access Route
 - Administrative Access Only
 - Signs
 - Paved Road
 - Government Gravel/Dirt
 - Private Gravel/Dirt
 - Lakes
 - 41008057 Skidder Spray site
 - Sign with Letter



Locator Map Scale: 1:352,540



2026 Skidder Herbicide Application
Red Pine Site Prep Spray
Shingleton FMU
Schoolcraft County - Germfask Township
T44N R13W Section 30
41008057 = 39.7 Acres

