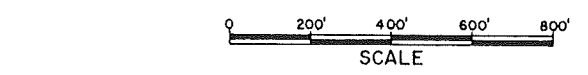
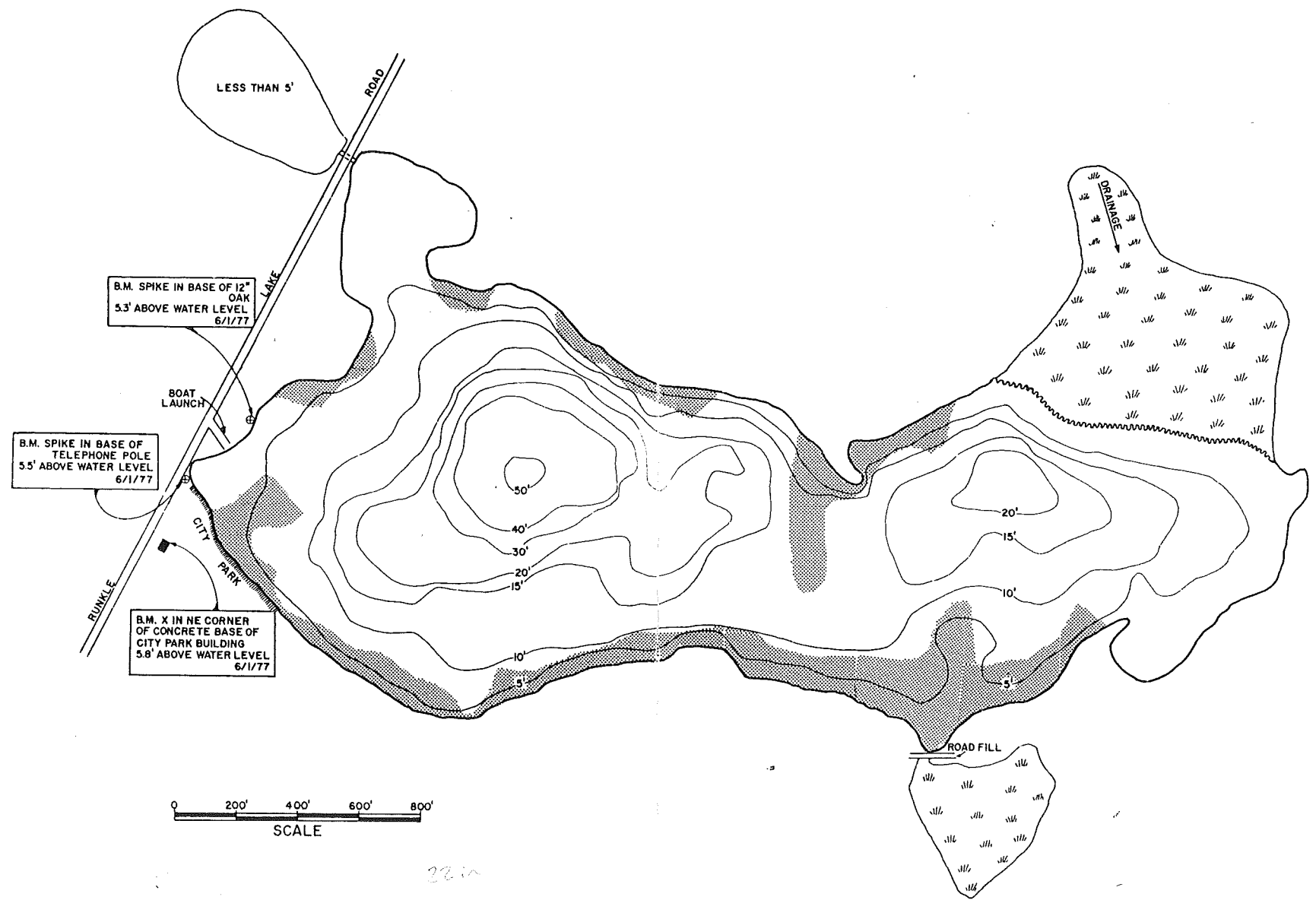
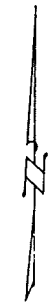


MICHIGAN DEPARTMENT OF NATURAL RESOURCES
RUNKLE LAKE

AREA 76 ACRES
 IRON COUNTY T.43N., R.32W., SECS.21,22,27,28
 SURVEY AND SOUNDINGS JUNE 1, 1977

2.0 miles - main Lake



- LEGEND**
- BOTTOM**
- Sand
 - Organic
- SHORE FEATURES**
- Marsh
 - Building
 - Improved road

M-69

TO ORDER, CONTACT:
 MICHIGAN UNITED CONSERVATION CLUBS
 P.O. Box 30235 Lansing Michigan 48909
 "Base maps prepared by Michigan Department of Natural Resources and reproduced with their permission."

32-74

CARTOGRAPHIC SERVICES/DNH ENG.

RUNKLE LAKE, IRON CO., T. 43 N., -R. 32 W., SECS. 21, 22, 27, 28