



















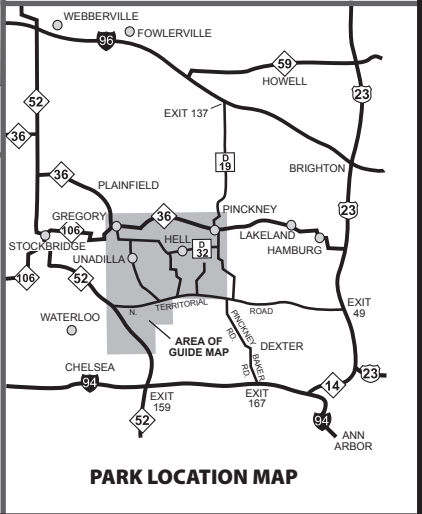
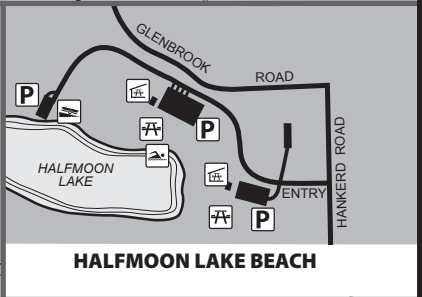
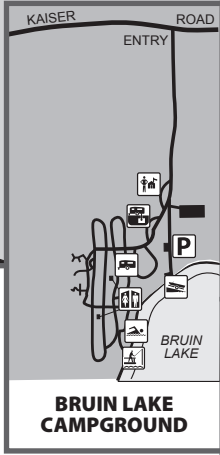


LEGEND

-  PAVED ROAD
-  GRAVEL ROAD
-  STATE PARK LAND
-  PARK HEADQUARTERS
-  MODERN CAMPGROUND
-  GLENBROOK YURT
-  BEACH
-  CONCESSIONS
-  BOAT LAUNCH
-  HIKING/MTN. BIKING TRAIL
-  HIKING TRAIL
-  EQUESTRIAN TRAIL
-  RIDING STABLE
-  P PARKING
-  RUSTIC CAMPGROUND
-  RESTROOM
-  OUTHOUSE
-  PICNIC AREA
-  PICNIC SHELTER
-  PRIVATE CAMP



WATERLOO RECREATION AREA

HALFMOON LAKE BEACH

PARK LOCATION MAP