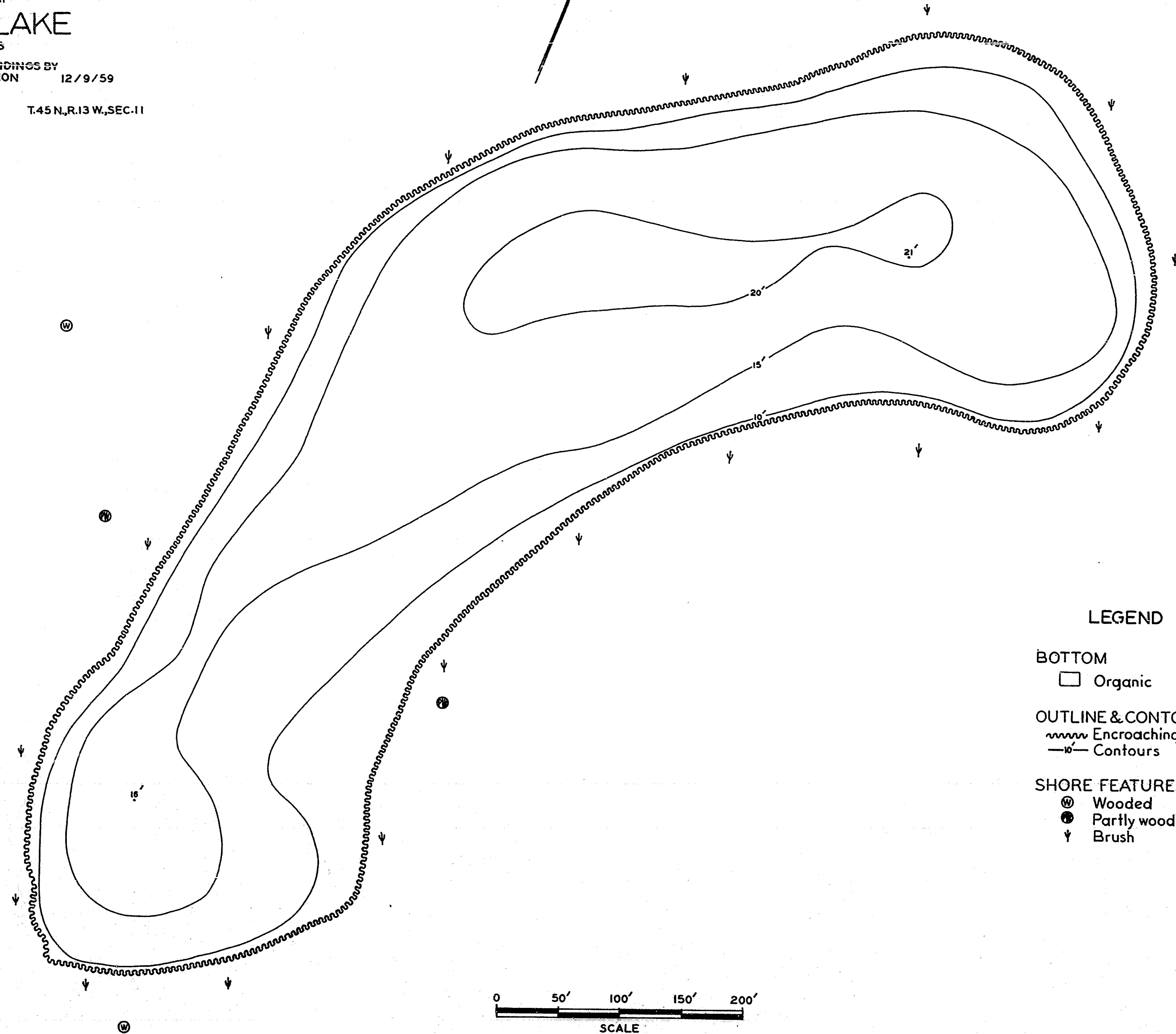

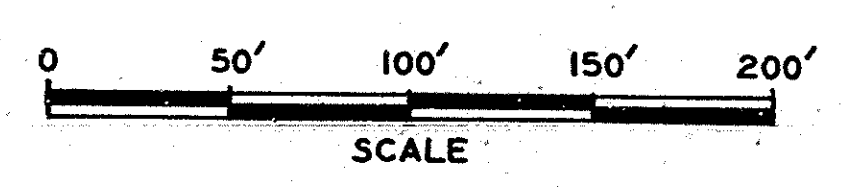


INSTITUTE FOR FISHERIES RESEARCH  
 DIVISION OF FISHERIES MICHIGAN CONSERVATION DEPT.  
 LAKE INVENTORY MAP  
**HARCOURT LAKE**  
 AREA 6.3 ACRES  
 MARGINAL SURVEY AND SOUNDINGS BY  
 LAKE & STREAM IMPROVEMENT SECTION 12/9/59  
 SCHOOLCRAFT COUNTY T.45 N., R.13 W., SEC. 11



B. M. 100.0 SPIKE AND WASHER IN  
 TRUNK OF 18" WHITE  
 PINE  
 WATER SURFACE ELEV. = 96.2  
 12/9/59



**LEGEND**

**BOTTOM**  
 □ Organic

**OUTLINE & CONTOURS**  
 ~~~~~ Encroaching shoreline  
 —|— Contours

**SHORE FEATURES**  
 ⊙ Wooded  
 ● Partly wooded  
 † Brush