



TIMBER SALE MAP

This information provided by authority of Part 525, 1994 PA 451, as amended.

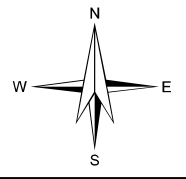
Forest Management Unit Atlanta Management Unit		County Montmorency	Mapped By Coy	Date 8/3/2020	Page 2	of 2
Township 32N	Range 03E	Section(s) and Subdivision(s) 1- NW,NWNE 2- NW,NE,NESW,NWSE 3- NENE			Scale 1:15,840	
Cover Type				Density		
A = Aspen	H = Hemlock	N = Marsh	U = Upland Brush	0 = Non Stocked	5 = Pole Timber Medium	
B = Paper Birch	J = Jack Pine	O = Oak	UM = Upland Mixed	1 = Seedling Sapling Poor	6 = Pole Timber Well	
C = Cedar	L = Lowland Brush	P = Lowland Poplar	V = Bog or Marsh	2 = Seedling Sapling Medium	7 = Saw Timber Poor	
D = Treed Bog	LM = Lowland Mixed	Q = Mixed Swamp Conifer	W = White Pine	3 = Seedling Sapling Well	8 = Saw Timber Medium	
E = Swamp Hdwoods	M = Mpl, Bch, Brch	R = Red Pine	X = Non Stocked	4 = Pole Timber Poor	9 = Saw Timber Well	
F = Spruce Fir	MC = Mixed Conifer	S = Black Spruce	Z = Water			
G = Grass	MD = Mixed Deciduous	T = Tamarack				

PU	Acres	PU	Acres
1	26.6	6	27.5
2	26.3	7	25.7
3	22.7	8	4.8
4	28.8	9	28.4
5	29.5	10	4.6

Badger Beatdown Mix

Compartment 67

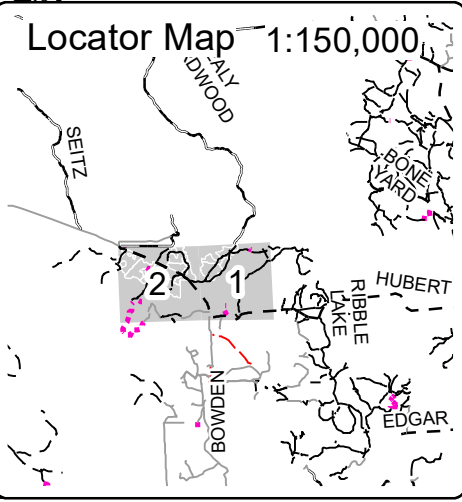
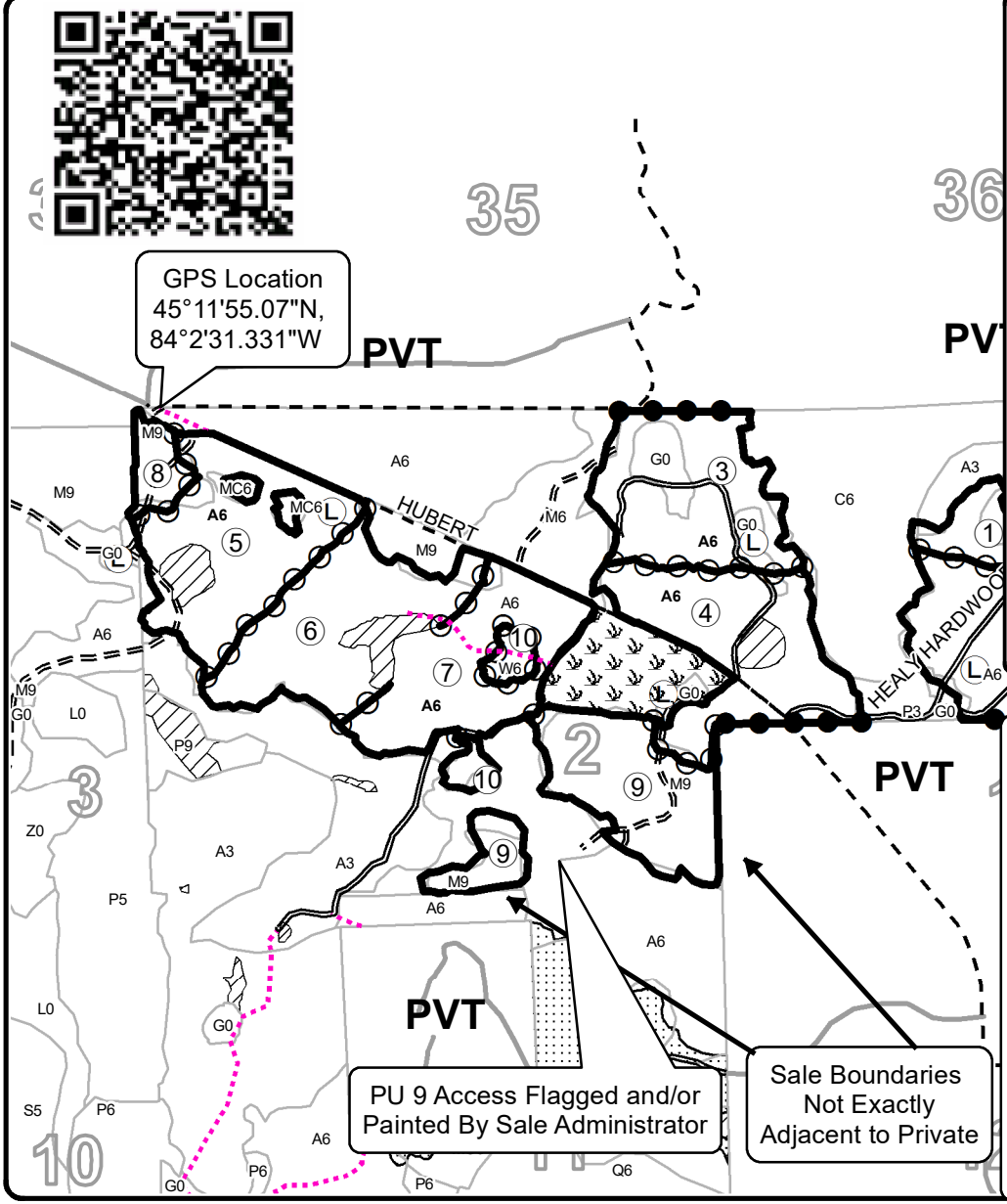
224.9 Acres



GPS Location
45°11'55.07"N,
84°2'31.331"W

Legend

- Against State (Red)
- Private Line (Blue)
- Payment Unit (Yellow)
- ▨ Retention Area (Red)
- ▤ Nearby Timber Sales
- ☒ Outside Sale (Not Included)
- Stand Boundaries
- Payment Unit
- Ⓛ Landing
- == Secondary Forest Road
- == Forest Access Route
- - Gravel
- Private
- ⋯ Temporary Management Access



PU 9 Access Flagged and/or Painted By Sale Administrator

Sale Boundaries Not Exactly Adjacent to Private

