



TIMBER SALE MAP

This information provided by authority of Part 525, 1994 PA 451, as amended.

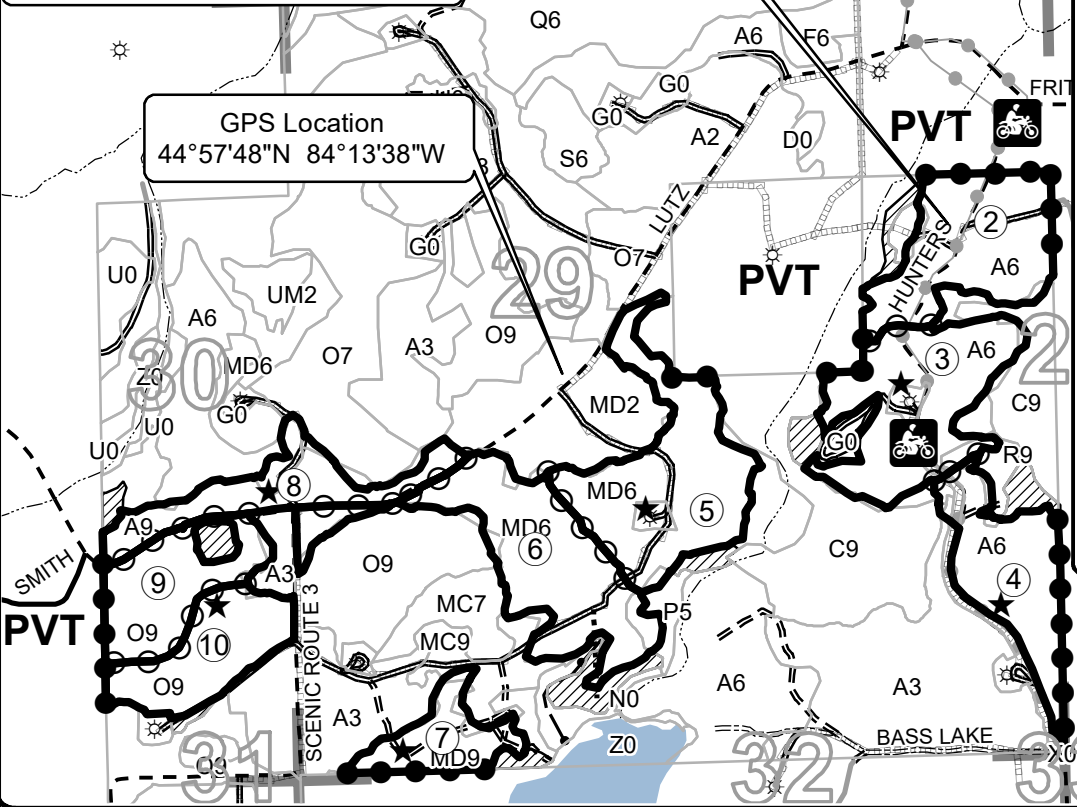
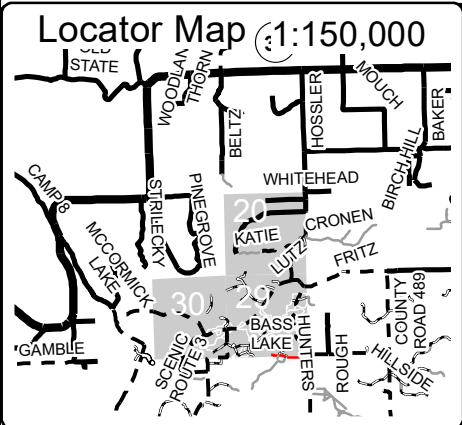
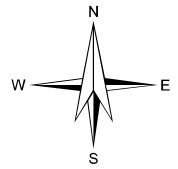
Forest Management Unit Atlanta Management Unit		County Montmorency	Mapped By Coy	Date 04/26/2021	Page 1	of 1
Township 30N	Range 02E	Section(s) and Subdivision(s) 20-NESE 29-SENW,SENE,SW,N2SE,SESE 30-E2SE		Scale 1:15,840		
Cover Type				Density		
A = Aspen	H = Hemlock	N = Marsh	U = Upland Brush	0 = Non Stocked	5 = Pole Timber Medium	
B = Paper Birch	J = Jack Pine	O = Oak	UM = Upland Mixed	1 = Seedling Sapling Poor	6 = Pole Timber Well	
C = Cedar	L = Lowland Brush	P = Lowland Poplar	V = Bog or Marsh	2 = Seedling Sapling Medium	7 = Saw Timber Poor	
D = Treed Bog	LM = Lowland Mixed	Q = Mixed Swamp Conifer	W = White Pine	3 = Seedling Sapling Well	8 = Saw Timber Medium	
E = Swamp Hdwoods	M = Mpl, Bch, Brch	R = Red Pine	X = Non Stocked	4 = Pole Timber Poor	9 = Saw Timber Well	
F = Spruce Fir	MC = Mixed Conifer	S = Black Spruce	Z = Water			
G = Grass	MD = Mixed Deciduous	T = Tamarack				

PU	Acres	PU	Acres
1	13.3	6	27.7
2	21.9	7	8.8
3	23.2	8	14.5
4	17.1	9	14.6
5	26.6	10	14.3

Hossler Hussle Mix

Compartment 23

182.0 Acres



Legend

- Against State (Red)
- Private Line (Blue)
- Payment Unit (Yellow or Road)
- ▨ Retention Area (Red)
- Stand Boundaries
- Lakes
- Payment Unit
- ★ Landing
- ⊛ Gas Well
- Recreational Trail
- Secondary Road
- Forest Access Route
- Paved Road
- - Gravel Road
- County Road - Seasonal
- Private Road
- ... Temporary Access
- Pipeline
- ⊕ Powerline
- Drain
- Perennial River
- Section Corner

