

**TIMBER SALE MAP**

This information provided by authority of Part 525, 1994 PA 451, as amended.

Sale Number

54-001-25

Date

07/25/2025

Forest Management Unit

Atlanta Mgt Unit

County

Montmorency

Mapped By: D. Coy

Cruised By: D. Coy

Scale

1:15,840

Page

1

Of

1

Township

29N

Range

01E

Section(s) and

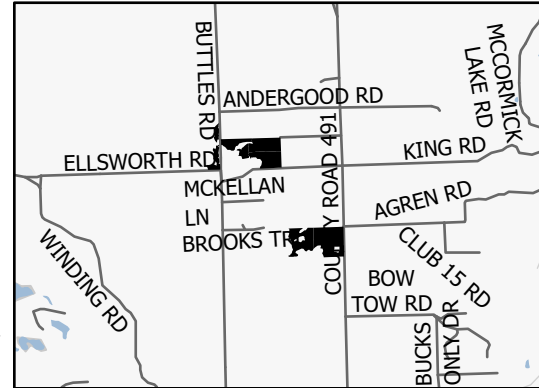
Subdivision(s) Sec. 10 N1/2NE; Sec. 3 S1/2NW; Sec. 4 E1/2NE;

Cover Type

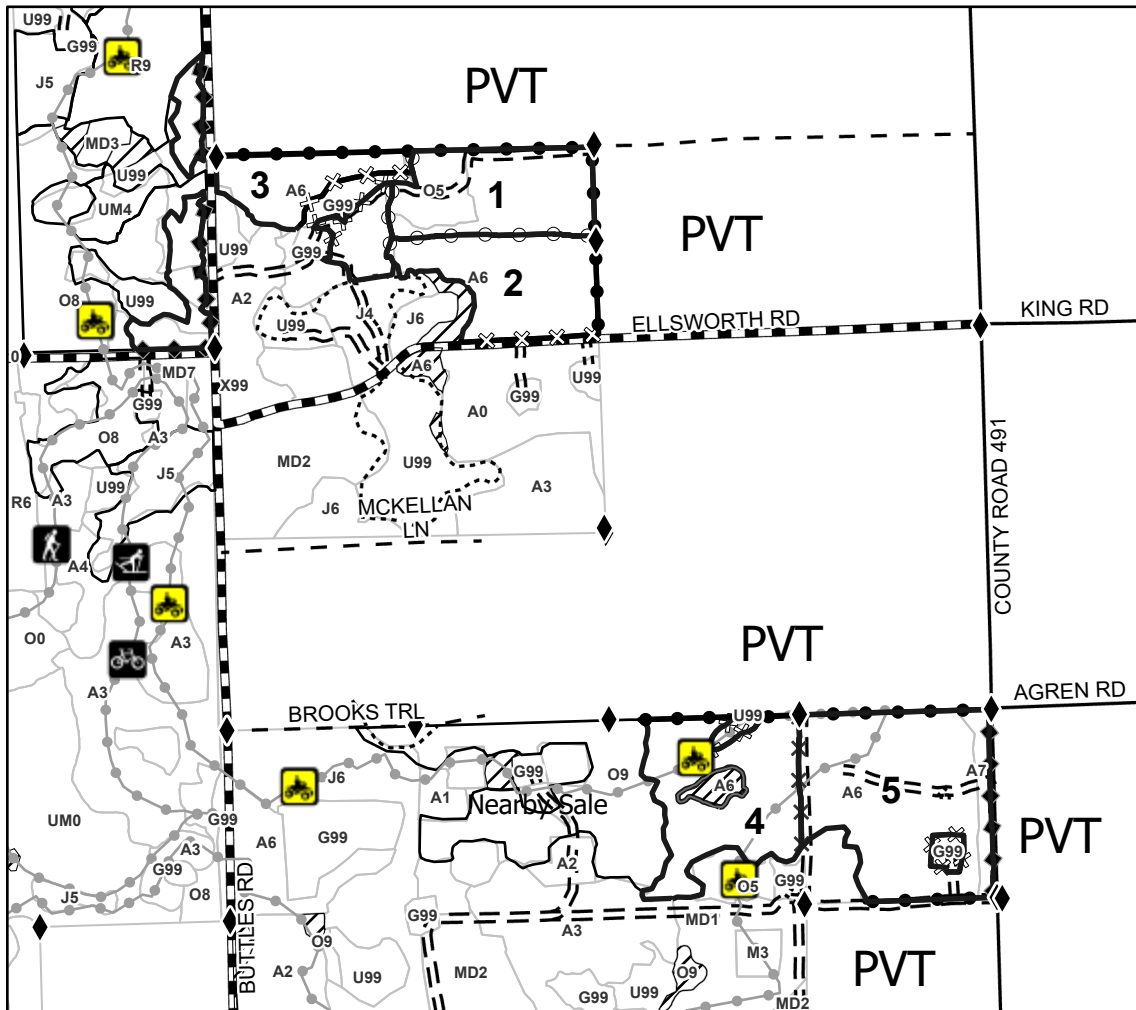

A = Aspen	J = Jack Pine	O = Oak	U = Upland Brush
B = Paper Birch	K = Rock	P = Lowland Poplar	UM = Upland Mix Forest
C = Cedar	L = Lowland Brush	Q = Mixed Swamp Conifer	V = Bog or Marsh
D = Treed Bog	LM = Lowland Mix Forest	R = Red Pine	W = White Pine
E = Swamp Hardwoods	M = Maple, Beech, Birch	S = Black Spruce	X = Non Stocked
F = Spruce/Fir	MC = Mixed Conifer	T = Tamarack	Y = Sand
G = Grass	MD = Mixed Deciduous	Z = Water	
H = Hemlock	N = Marsh		

Density

0 = Non Stocked	5 = Pole Timber Medium
1 = Seedling Sapling Poor	6 = Pole Timber Well
2 = Seedling Sapling Medium	7 = Saw Timber Poor
3 = Seedling Sapling Well	8 = Saw Timber Medium
4 = Pole Timber Poor	9 = Saw Timber Well

Locator Map 1:100,000

Payment Unit Number	Acres
1	18.3
2	17.6
3	23.4
4	21.1
5	33.7

**Ice Ellsworth
Aspen
Salvage****114.0 Acres****Legend**

- Against State (Red)
- ◆ Against State (Unpainted)
- ✕ Against State (Cover Type Change)
- Private Line (Blue)
- Payment Unit (Yellow or Green)
- ✕ Payment Unit (Road)
- Stand
- ▨ Retention Areas (Red)
- Recreational Trails
- ◆ Field Grade Corner
- Forest Access Route
- Administrative Access Only
- Paved Road
- ▬ Government Gravel/Dirt
- - - Private Gravel/Dirt

Use QR Code to
open Map in App