



TIMBER SALE MAP

This information provided by authority of Part 525, 1994 PA 451, as amended.

Sale Number 54-033-23	Date 11/27/2023	
Scale 1:20,000	Page 1	Of 1

Forest Management Unit Atlanta Mgt Unit	County Montmorency	Mapped By: D. Parris
		Cruised By: D. Parris

Township 32N	Range 03E	Section(s) and Subdivision(s) Sec. 18 NENW,S1/2NW,W1/2NE,N1/2SW; Sec. 18 SWSW,SE; Sec. 19 NWNE;
------------------------	---------------------	--

Cover Type

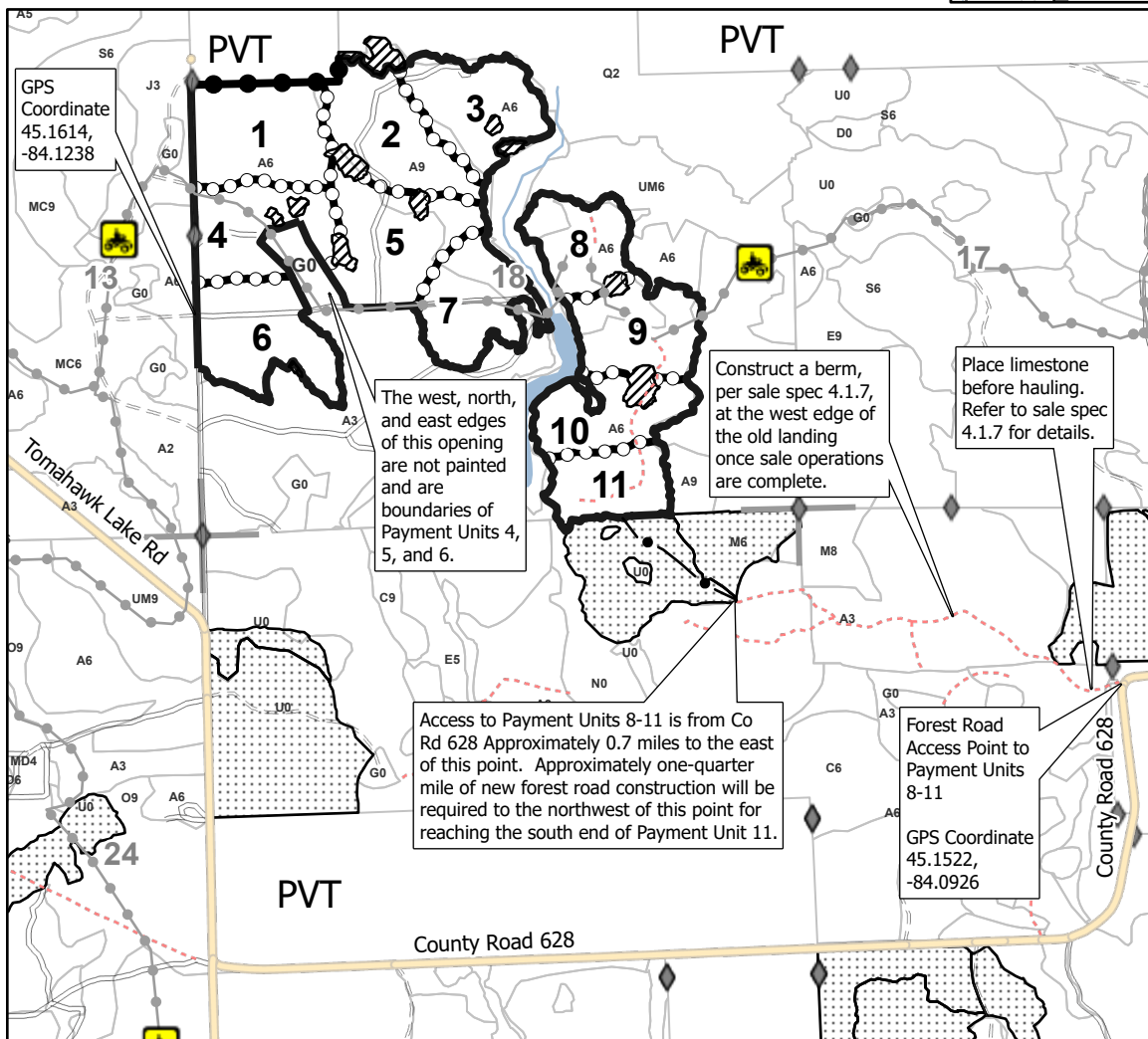

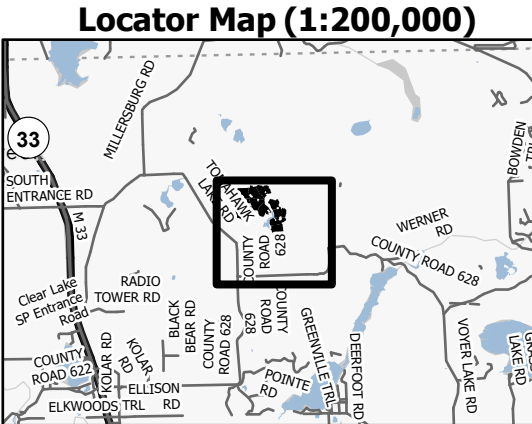
A = Aspen	J = Jack Pine	O = Oak	U = Upland Brush
B = Paper Birch	K = Rock	P = Lowland Poplar	UM = Upland Mix Forest
C = Cedar	L = Lowland Brush	Q = Mixed Swamp Conifer	V = Bog or Marsh
D = Treed Bog	LM = Lowland Mix Forest	R = Red Pine	W = White Pine
E = Swamp Hardwoods	M = Maple, Beech, Birch	S = Black Spruce	X = Non Stocked
F = Spruce/Fir	MC = Mixed Conifer	T = Tamarack	Y = Sand
G = Grass	MD = Mixed Deciduous	Z = Water	
H = Hemlock	N = Marsh		

Density

0 = Non Stocked	5 = Pole Timber Medium
1 = Seedling Sapling Poor	6 = Pole Timber Well
2 = Seedling Sapling Medium	7 = Saw Timber Poor
3 = Seedling Sapling Well	8 = Saw Timber Medium
4 = Pole Timber Poor	9 = Saw Timber Well

PU #	Acres	PU #	Acres	PU #	Acres
1	24.2	5	22.9	9	18.2
2	21.0	6	22.3	10	15.6
3	19.6	7	18.4	11	14
4	18.2	8	14.3		

**South C70
Aspen Mix
208.7 Acres**



Legend

- Against State (Red)
- Payment Unit (Yellow)
- Private Line (Blue)
- Payment Unit
- ▨ Retention Areas
- ▤ Nearby Timber Sale
- Stand
- Recreational Trail
- New Forest Road Required
- Perennial River
- Secondary Forest Road
- Forest Access Route
- Administrative Access Only
- Non-DNR Road
- ◆ Survey Corner
- Section Corner

Use QR Code to open Map in App

