



# TIMBER SALE MAP

54 - 030

2019

This information provided by authority of Part 525, 1994 PA 451, as amended.

Forest Management Unit  
Atlanta Management Unit

County  
Cheboygan

Mapped By Coy  
Cruised By R. Zimmerman

Date  
08/03/2022

Page of  
1 1

Township  
36N  
Range  
01E

Section(s) and Subdivision(s)  
1- E1/2NW,NWNE,S1/2NE,NESW 2- NWNE

1:15,840

### Cover Type

A = Aspen	J = Jack Pine	O = Oak	U = Upland Brush
B = Paper Birch	K = Rock	P = Lowland Poplar	UM = Upland Mix Forest
C = Cedar	L = Lowland Brush	Q = Mixed Swamp Conifer	V = Bog or Marsh
D = Tread Bog	LM = Lowland Mix Forest	R = Red Pine	W = White Pine
E = Swamp Hardwoods	M = Maple, Beech, Birch	S = Black Spruce	X = Non Stocked
F = Spruce/Fir	MC = Mixed Conifer	T = Tamarack	Y = Sand
G = Grass	MD = Mixed Deciduous		Z = Water
H = Hemlock	N = Marsh		

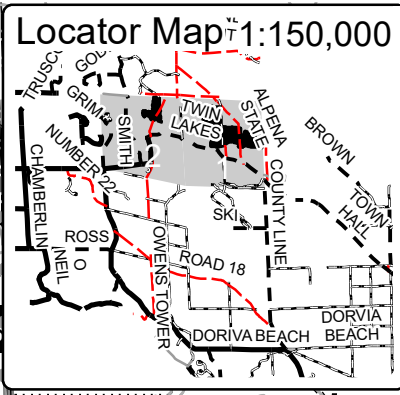
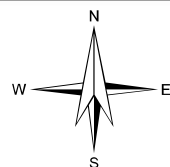
### Density

0 = Non Stocked	5 = Pole Timber Medium
1 = Seedling Sapling Poor	6 = Pole Timber Well
2 = Seedling Sapling Medium	7 = Saw Timber Poor
3 = Seedling Sapling Well	8 = Saw Timber Medium
4 = Pole Timber Poor	9 = Saw Timber Well

### PU Acres

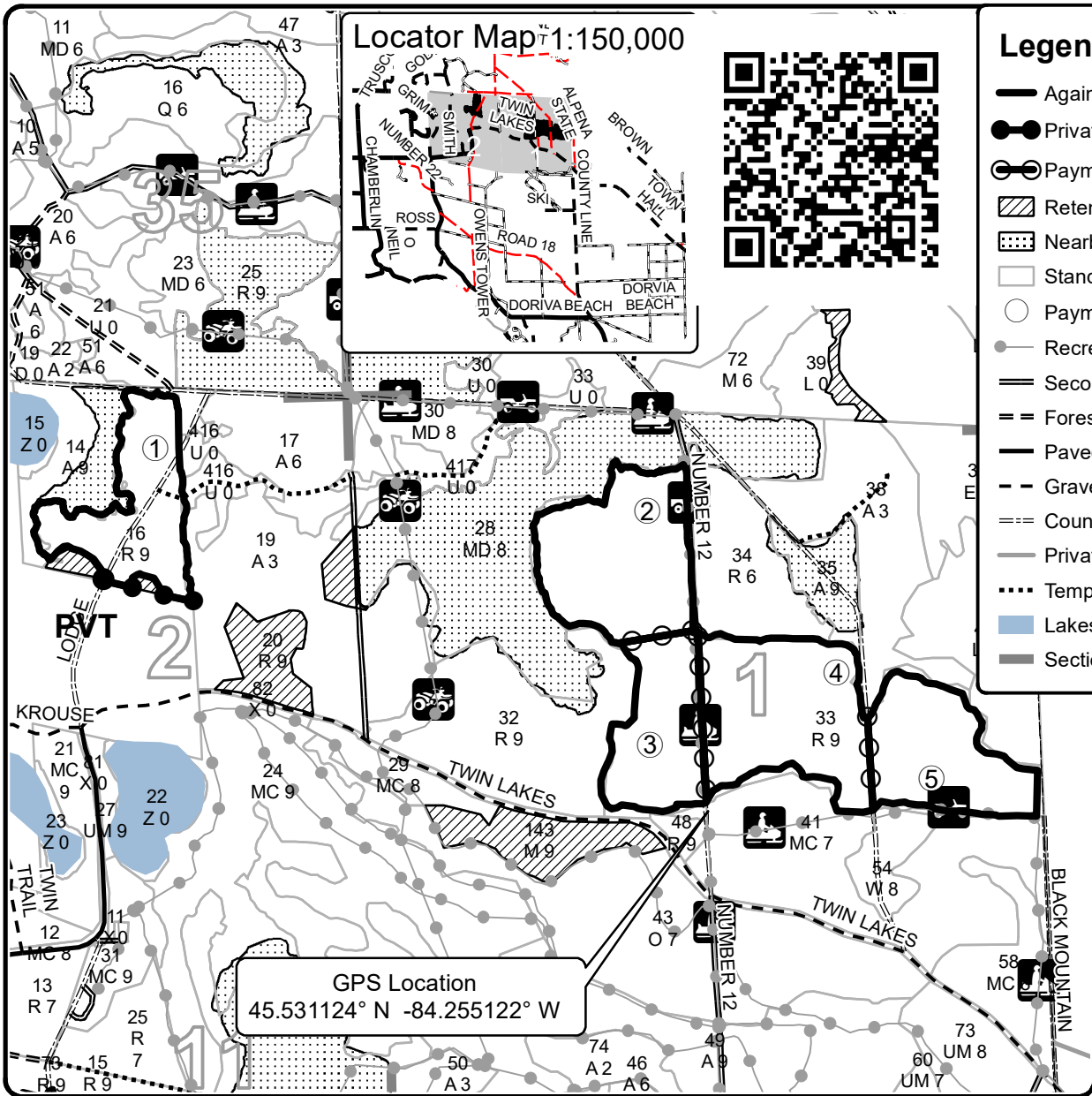
1	22.6
2	30.3
3	19.6
4	32.5
5	22.5

## Turtle Time Red Pine Compartment 175 127.5 Acres



### Legend

- Against State (Red)
- Private Line (Blue)
- Payment Unit Line (Yellow)
- Retention Area (Red)
- Nearby Timber Sales
- Stand Boundaries
- Payment Unit
- Recreational Trail
- Secondary Road
- Forest Access Route
- Paved Road
- Gravel Road
- County Road - Seasonal
- Private Road
- Temporary Access
- Lakes
- Section Corner



GPS Location  
45.531124° N -84.255122° W

