

## TIMBER SALE MAP

This information provided by authority of Part 525, 1994 PA 451, as amended.

Sale Number

**63-050-25**

Date

07/17/2025

Forest Management Unit		County	Mapped By: JBramer	Scale 1:10,000	Page 1	Of 1
Cadillac Mgt Unit		Lake	Cruised By: JBramer			
Township 20N	Range 13W	Section(s) and Subdivision(s) Sec. 11 SWSW; Sec. 13 NWNW; Sec. 14 NENE;				










### Cover Type

A = Aspen	J = Jack Pine	O = Oak	U = Upland Brush
B = Paper Birch	K = Rock	P = Lowland Poplar	UM = Upland Mix Forest
C = Cedar	L = Lowland Brush	Q = Mixed Swamp Conifer	V = Bog or Marsh
D = Treed Bog	LM = Lowland Mix Forest	R = Red Pine	W = White Pine
E = Swamp Hardwoods	M = Maple, Beech, Birch	S = Black Spruce	X = Non Stocked
F = Spruce/Fir	MC = Mixed Conifer	T = Tamarack	Y = Sand
G = Grass	MD = Mixed Deciduous		Z = Water
H = Hemlock	N = Marsh		

## Density

0 = Non Stocked	5 = Pole Timber Medium
1 = Seedling Sapling Poor	6 = Pole Timber Well
2 = Seedling Sapling Medium	7 = Saw Timber Poor
3 = Seedling Sapling Well	8 = Saw Timber Medium
4 = Pole Timber Poor	9 = Saw Timber Well

### Legend

-  Against State (Red)
-  Private Line (Blue)
-  State Forest Land
-  National Forest
-  Utility Line
-  Survey Grade Corner
-  MIRIS Section Corner
-  Primary Roads (Paved and Gravel)
-  Secondary Forest Road

## 10 Mile Jack

## 42.2 Acres

Payment Unit Number	Acres
1	17.1
2	25.2

