



### TIMBER SALE MAP

This information provided by authority of Part 525, 1994 PA 451, as amended.

Sale Number <b>63-022-25</b>	Date <b>06/18/2026</b>	
Scale <b>1:10,000</b>	Page <b>1</b>	Of <b>1</b>

Forest Management Unit <b>Cadillac Mgt Unit</b>	County <b>Lake</b>	Mapped By: <b>Park</b>
		Cruised By: <b>Park, Lewis</b>

Township <b>18N / 19N</b>	Range <b>12W</b>	Section(s) and Subdivision(s) <b>Sec. 2 E1/2NW,NE; Sec. 35 SESW;</b>
------------------------------	---------------------	--

Cover Type			
A = Aspen	J = Jack Pine	O = Oak	U = Upland Brush
B = Paper Birch	K = Rock	P = Lowland Poplar	UM = Upland Mix Forest
C = Cedar	L = Lowland Brush	Q = Mixed Swamp Conifer	V = Bog or Marsh
D = Treed Bog	LM = Lowland Mix Forest	R = Red Pine	W = White Pine
E = Swamp Hardwoods	M = Maple, Beech, Birch	S = Black Spruce	X = Non Stocked
F = Spruce/Fir	MC = Mixed Conifer	T = Tamarack	Y = Sand
G = Grass	MD = Mixed Deciduous	Z = Water	
H = Hemlock	N = Marsh		

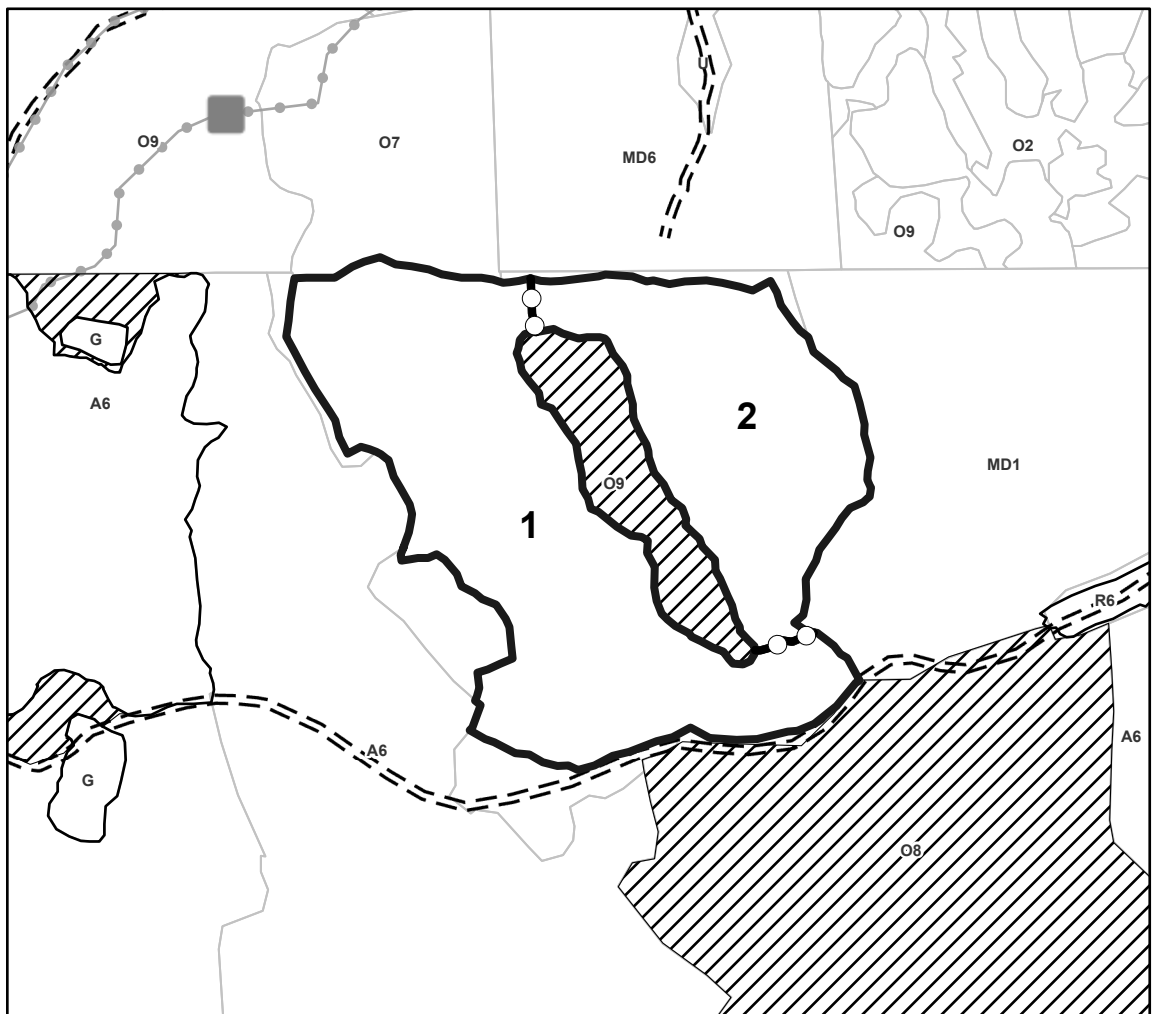
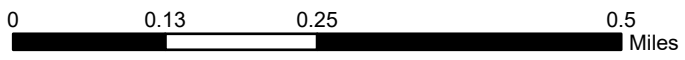
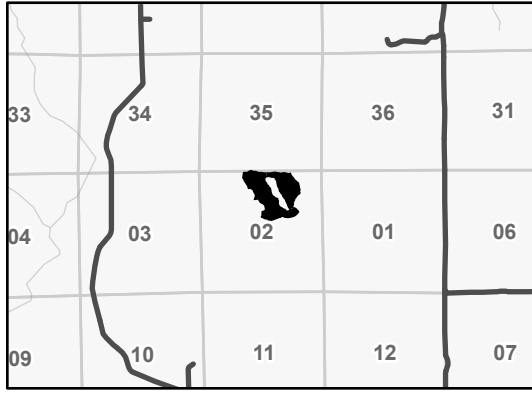
Density	
0 = Non Stocked	5 = Pole Timber Medium
1 = Seedling Sapling Poor	6 = Pole Timber Well
2 = Seedling Sapling Medium	7 = Saw Timber Poor
3 = Seedling Sapling Well	8 = Saw Timber Medium
4 = Pole Timber Poor	9 = Saw Timber Well

Payment Unit Number	Acres
1	49.1
2	27.7

## Oak Oasis

**76.9 Acres**

### Locator Map 1:100,000



Legend	
	Sale Boundary (Red)
	Retention Areas
	Nearby Timber Sale
	Payment Unit (Yellow)
	Forest Access Route

Use QR Code to open Map in App