

## TIMBER SALE MAP

This information provided by authority of Part 525, 1994 PA 451, as amended.

Sale Number

**52-028-25**

Date

05/27/2025

Forest Management Unit		County	Mapped By: S. Shooltz	Scale 1:15,840	Page 1	Of 2
Gaylord Mgt Unit		Otsego	Cruised By: Scale			
Township 29N	Range 01W	Section(s) and Subdivision(s) Sec. 28 SESW; Sec. 31 SENW,SWNE,E1/2SW,SE; Sec. 32 NE; Sec. 33 N1/2NW,N1/2NE;				

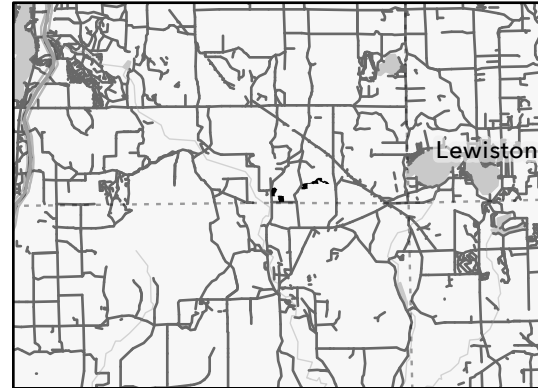
### Cover Type

A = Aspen	J = Jack Pine	O = Oak	U = Upland Brush
B = Paper Birch	K = Rock	P = Lowland Poplar	UM = Upland Mix Forest
C = Cedar	L = Lowland Brush	Q = Mixed Swamp Conifer	V = Bog or Marsh
D = Treed Bog	LM = Lowland Mix Forest	R = Red Pine	W = White Pine
E = Swamp Hardwoods	M = Maple, Beech, Birch	S = Black Spruce	X = Non Stocked
F = Spruce/Fir	MC = Mixed Conifer	T = Tamarack	Y = Sand
G = Grass	MD = Mixed Deciduous		Z = Water
H = Hemlock	N = Marsh		

## Density

0 = Non Stocked	5 = Pole Timber Medium
1 = Seedling Sapling Poor	6 = Pole Timber Well
2 = Seedling Sapling Medium	7 = Saw Timber Poor
3 = Seedling Sapling Well	8 = Saw Timber Medium
4 = Pole Timber Poor	9 = Saw Timber Well

## Locator Map 1:500,000

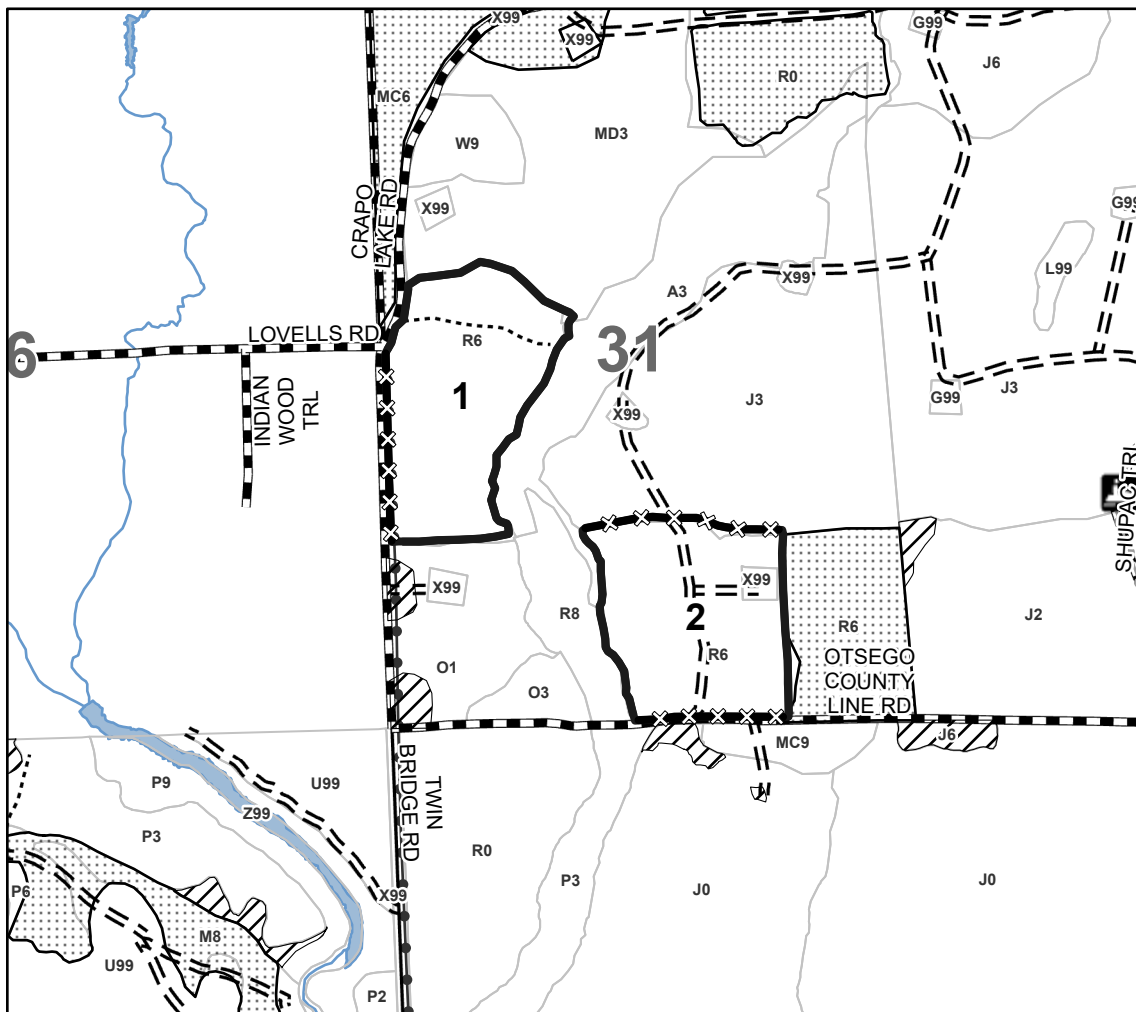



Payment Unit Number	Acres
------------------------	-------













1	38.9
2	37.4
3	37.8
4	54.9

# Ice Til U Drop Pine

# 169.0 Acres



## Legend

-  Against State (Red)
-  Against State (Cover Type Change)
-  Stand
-  Retention Areas
-  Lakes and Rivers
-  Forest Access Route
-  Administrative Access Only
-  Paved Road
-  Government Gravel/Dirt
-  Powerline
-  Recreational Trails
-  Snowmobile

Use QR Code to  
open Map in App

