

**TIMBER SALE MAP**

This information provided by authority of Part 525, 1994 PA 451, as amended.

Sale Number

32-007-26

Date

01/06/2026

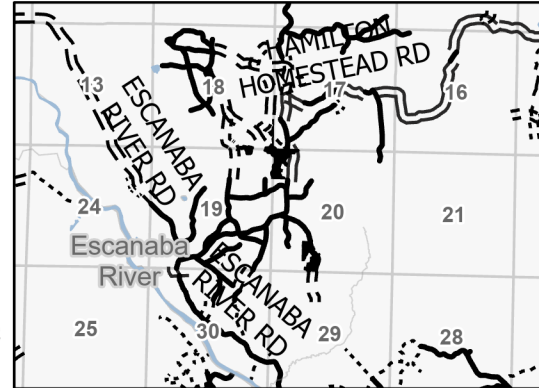
Forest Management Unit	County	Mapped By: Yeo	Scale	Page	Of
Gwinn Mgt Unit	Marquette	Cruised By: Gwinn Staff	1:15,840	1	1
Township	Range	Section(s) and Subdivision(s) Sec. 18 S1/2SE; Sec. 19 N1/2NE; Sec. 20 NWNW,SESW; Sec. 29 NENW;			
43N	24W				

Cover Type

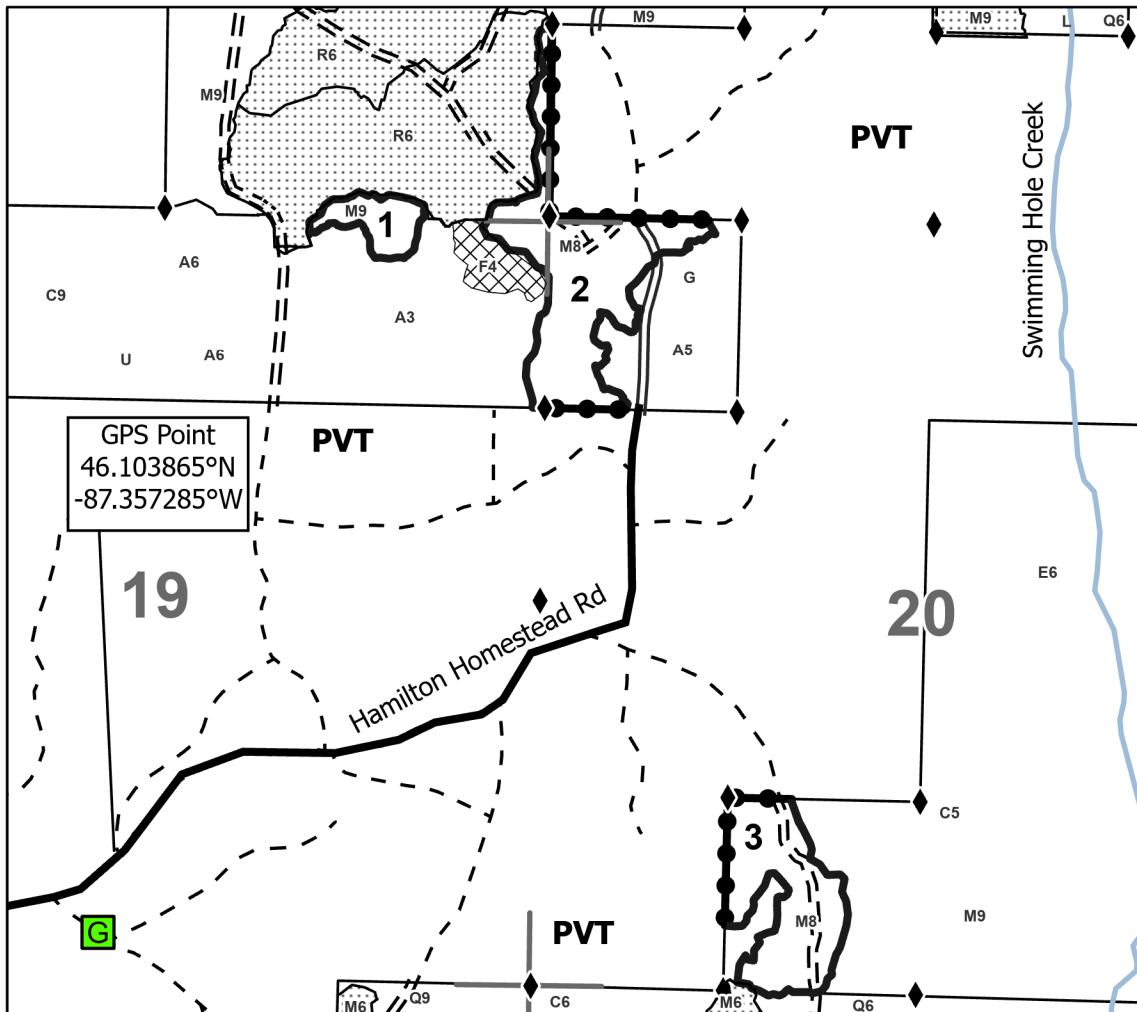

A = Aspen	J = Jack Pine	O = Oak	U = Upland Brush
B = Paper Birch	K = Rock	P = Lowland Poplar	UM = Upland Mix Forest
C = Cedar	L = Lowland Brush	Q = Mixed Swamp Conifer	V = Bog or Marsh
D = Treed Bog	LM = Lowland Mix Forest	R = Red Pine	W = White Pine
E = Swamp Hardwoods	M = Maple, Beech, Birch	S = Black Spruce	X = Non Stocked
F = Spruce/Fir	MC = Mixed Conifer	T = Tamarack	Y = Sand
G = Grass	MD = Mixed Deciduous	Z = Water	
H = Hemlock	N = Marsh		

Density

0 = Non Stocked	5 = Pole Timber Medium
1 = Seedling Sapling Poor	6 = Pole Timber Well
2 = Seedling Sapling Medium	7 = Saw Timber Poor
3 = Seedling Sapling Well	8 = Saw Timber Medium
4 = Pole Timber Poor	9 = Saw Timber Well

Locator Map 1:100,000

Payment Unit Number	Acres
1	4.8
2	25.7
3	17.9

Vicious Ditches**48.4 Acres
Compartment 80****Legend**

- Payment Unit
- State Forests
- Against State (Red)
- Private Line (Blue)
- Streams
- Easement Road
- Primary Forest Road
- Forest Access Route
- Private Gravel/Dirt
- Survey Grade Corner
- Gate
- Nearby Timber Sale
- Special Protection Area

**Use QR Code to
open Map in App**