

**TIMBER SALE MAP**

This information provided by authority of Part 525, 1994 PA 451, as amended.

Sale Number

32-002-26

Date

11/07/2025

Forest Management Unit

Gwinn Mgt Unit

County

Marquette

Mapped By: Siler

Cruised By: Siler & Gould

Scale

1:15,840

Page

1

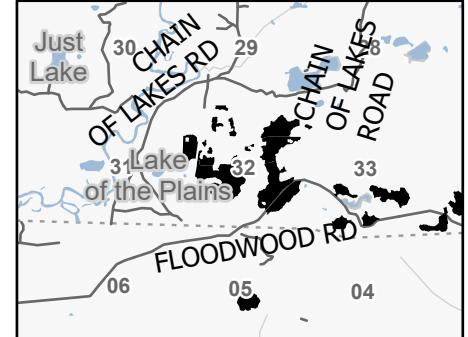
Of

4Township
44N / 45NRange
29WSection(s) and
Subdivision(s) NWNW,SW,SE; Sec. 34 SW; Sec. 5 NESW,NWSE;
Sec. 22 S1/2SW; Sec. 27 N1/2NW; Sec. 3 NWNW; Sec. 32 NW,NE,N1/2SW,SESW,SE; Sec. 33**Cover Type**

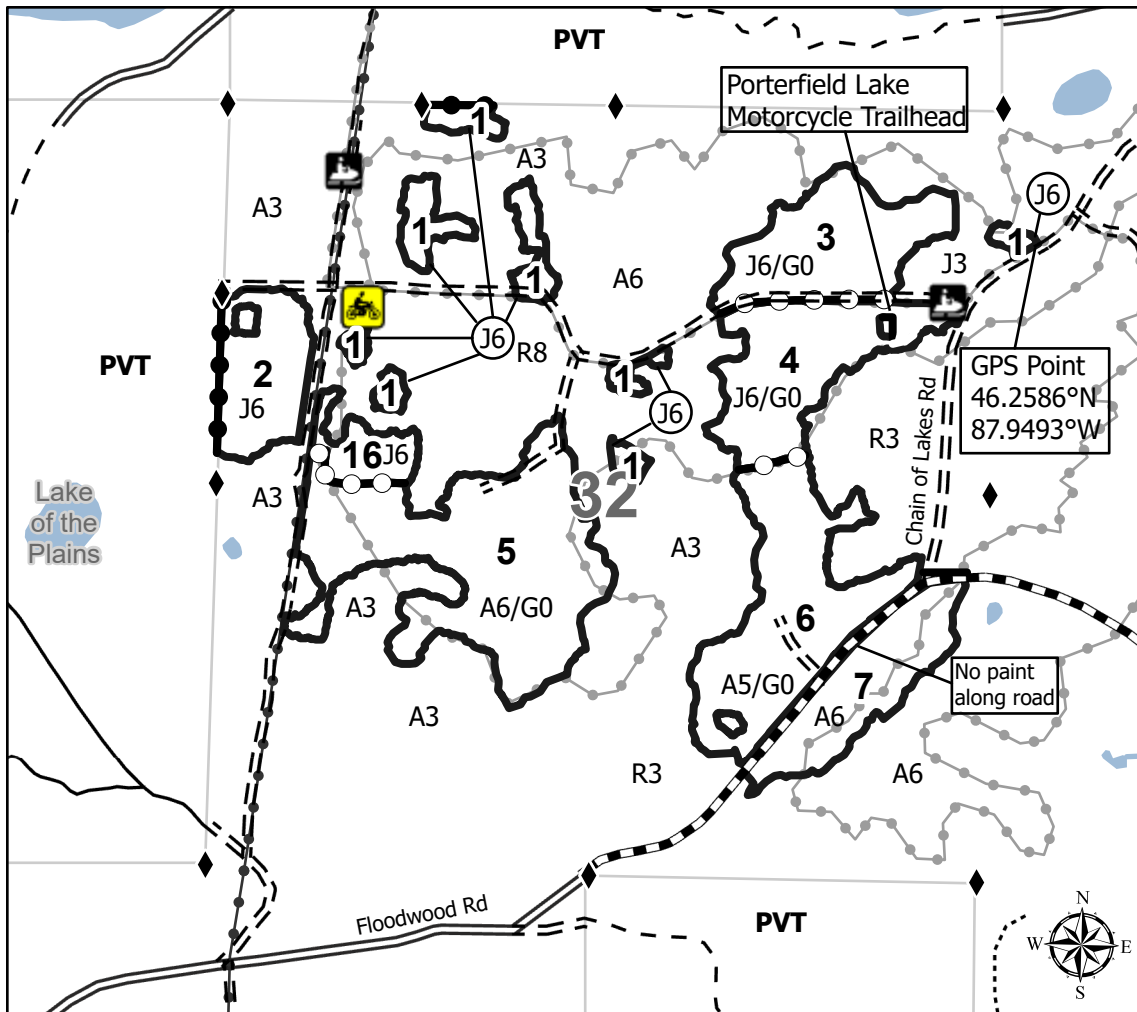

A = Aspen	J = Jack Pine	O = Oak	U = Upland Brush
B = Paper Birch	K = Rock	P = Lowland Poplar	UM = Upland Mix Forest
C = Cedar	L = Lowland Brush	Q = Mixed Swamp Conifer	V = Bog or Marsh
D = Treed Bog	LM = Lowland Mix Forest	R = Red Pine	W = White Pine
E = Swamp Hardwoods	M = Maple, Beech, Birch	S = Black Spruce	X = Non Stocked
F = Spruce/Fir	MC = Mixed Conifer	T = Tamarack	Y = Sand
G = Grass	MD = Mixed Deciduous		Z = Water
H = Hemlock	N = Marsh		

Density

0 = Non Stocked	5 = Pole Timber Medium
1 = Seedling Sapling Poor	6 = Pole Timber Well
2 = Seedling Sapling Medium	7 = Saw Timber Poor
3 = Seedling Sapling Well	8 = Saw Timber Medium
4 = Pole Timber Poor	9 = Saw Timber Well

Locator Map 1:100,000

Payment Unit Acre Numbers	Acres	Payment Unit Acre Numbers	Acres	Payment Unit Acre Numbers	Acres
1	14.2	7	17.7	13	13.9
2	14.3	8	7.1	14	7.7
3	21.9	9	19.7	15	13.3
4	22.4	10	7	16	6
5	49.4	11	5.9		
6	32.4	12	11.7		

Bear Blaster**264.6 Acres****Compartment:****32245****32243****12008****Legend**

- Against State (Red)
- Private Line (Blue)
- Payment Unit (Yellow)
- State Boundary
- Recreational Trails
- Primary Forest Road
- Forest Access Route
- Administrative Access Only
- Paved Road
- Government Gravel/Dirt
- Private Gravel/Dirt
- Power Line
- Survey Grade Corner
- Lakes and Rivers
- Nearby Timber Sale

