



# TIMBER SALE MAP

This information provided by authority of Part 525, 1994 PA 451, as amended.

Sale Number  
**45-103-26**

Date  
**11/26/2025**

Forest Management Unit

County

Mapped By: Plato

Scale

Page

Of

Sault Ste Marie Mgt Unit

Mackinac

Cruised By: Naubinway FO Staff

1:20,000

1

1

Township 44N Range 08W Section(s) and Subdivision(s) Sec. 11 NESW,S1/2SW,W1/2SE; Sec. 13 NWNW,S1/2NW; Sec. 14 NW,E1/2NE; Sec. 15 SENE;

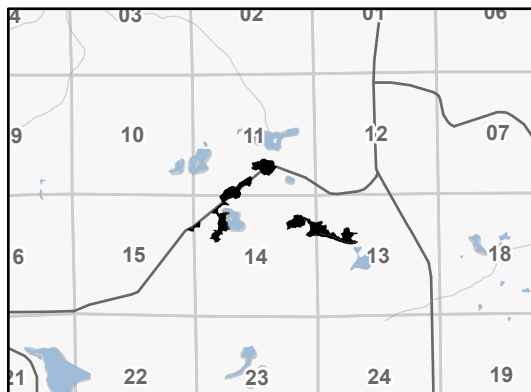
## Cover Type

A = Aspen	J = Jack Pine	O = Oak	U = Upland Brush
B = Paper Birch	K = Rock	P = Lowland Poplar	UM = Upland Mix Forest
C = Cedar	L = Lowland Brush	Q = Mixed Swamp Conifer	V = Bog or Marsh
D = Treed Bog	LM = Lowland Mix Forest	R = Red Pine	W = White Pine
E = Swamp Hardwoods	M = Maple, Beech, Birch	S = Black Spruce	X = Non Stocked
F = Spruce/Fir	MC = Mixed Conifer	T = Tamarack	Y = Sand
G = Grass	MD = Mixed Deciduous		Z = Water
H = Hemlock	N = Marsh		

## Density

0 = Non Stocked	5 = Pole Timber Medium
1 = Seedling Sapling Poor	6 = Pole Timber Well
2 = Seedling Sapling Medium	7 = Saw Timber Poor
3 = Seedling Sapling Well	8 = Saw Timber Medium
4 = Pole Timber Poor	9 = Saw Timber Well

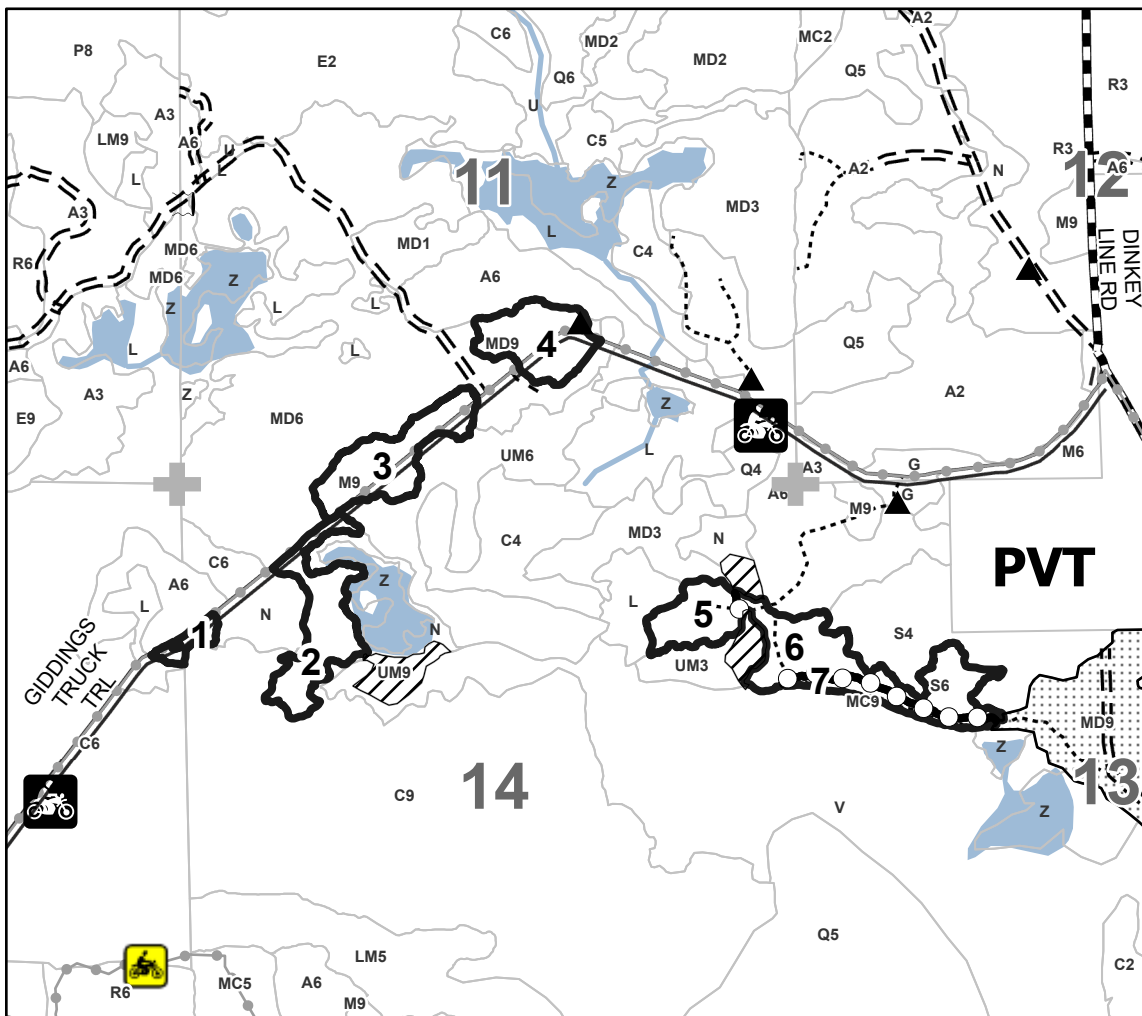
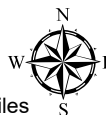

## Locator Map 1:100,000



Payment Unit Number	Acres	Payment Unit Number	Acres
1	2	5	8.1
2	14.3	6	18.7
3	13.7	7	4.2
4	11.8		

## Cabin Fever Mix

72.8 Acres



## Legend

- Payment Unit
- Payment Unit (Purple)
- Recreational Trails
- Primary Forest Road
- Forest Access Route
- Administrative Access Only
- Government Gravel/Dirt
- Private Gravel/Dirt
- Culvert
- Berm
- Future 2026 Timber Sale
- Retention Areas
- Section Corners

Use QR Code to open Map in App

