



TIMBER SALE MAP

This information provided by authority of Part 525, 1994 PA 451, as amended.

Sale Number 45-105-26	Date 06/18/2026
Scale 1:20,000	Page 1
	Of 1

Forest Management Unit Sault Ste Marie Mgt Unit	County Mackinac	Mapped By: Gabler
		Cruised By: DNR

Township 43N / 44N	Range 07W	Section(s) and Subdivision(s) Sec. 32 SESW,SWSE; Sec. 6 S1/2NE,SE; Sec. 7 NENE; Sec. 8 NWNW;
------------------------------	---------------------	---

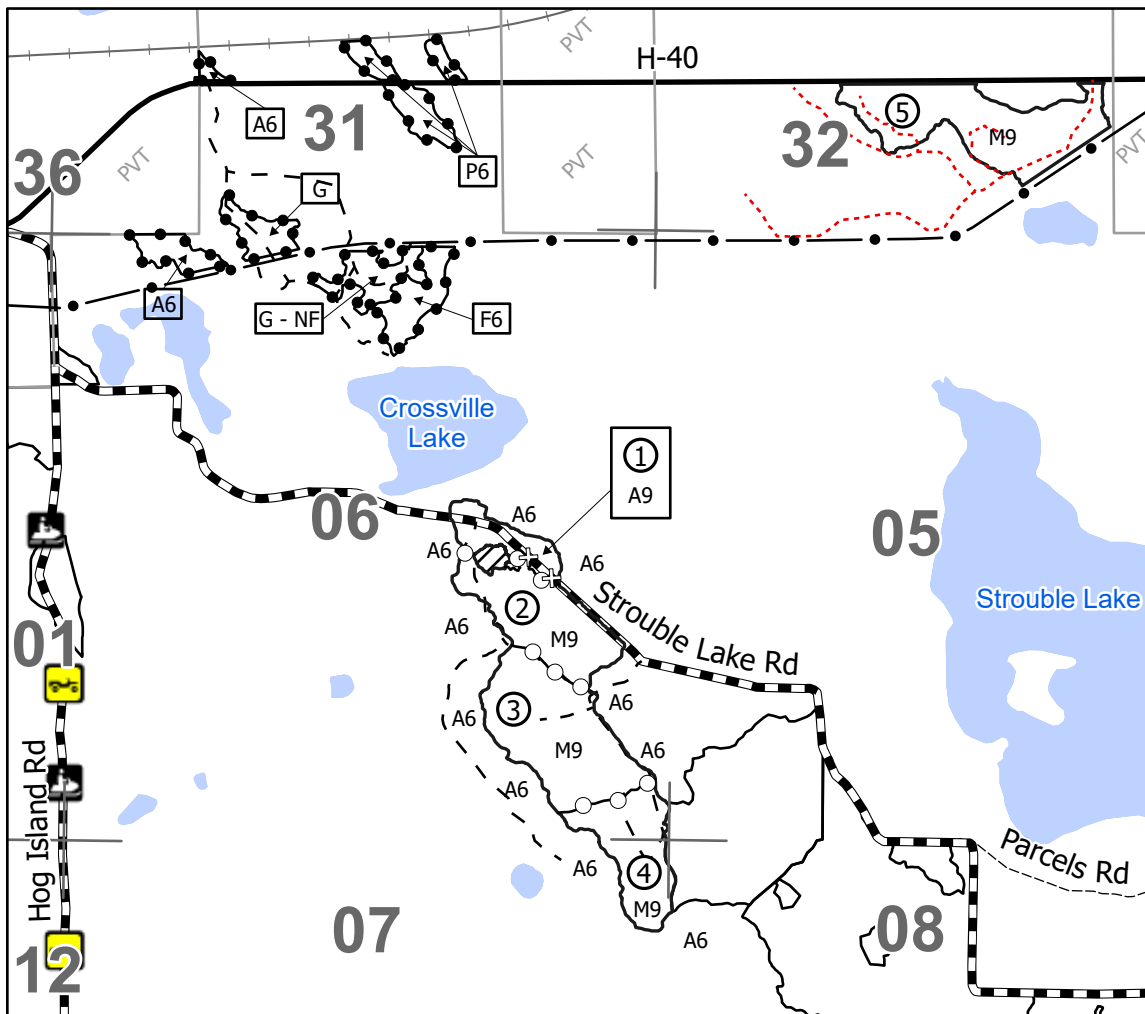
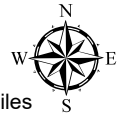
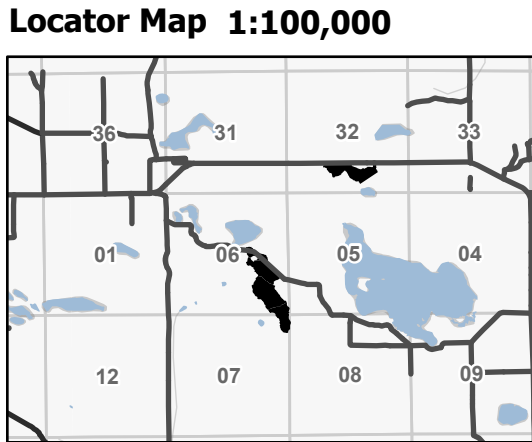
Cover Type			
A = Aspen	J = Jack Pine	O = Oak	U = Upland Brush
B = Paper Birch	K = Rock	P = Lowland Poplar	UM = Upland Mix Forest
C = Cedar	L = Lowland Brush	Q = Mixed Swamp Conifer	V = Bog or Marsh
D = Treed Bog	LM = Lowland Mix Forest	R = Red Pine	W = White Pine
E = Swamp Hardwoods	M = Maple, Beech, Birch	S = Black Spruce	X = Non Stocked
F = Spruce/Fir	MC = Mixed Conifer	T = Tamarack	Y = Sand
G = Grass	MD = Mixed Deciduous	Z = Water	
H = Hemlock	N = Marsh		

Density	
0 = Non Stocked	5 = Pole Timber Medium
1 = Seedling Sapling Poor	6 = Pole Timber Well
2 = Seedling Sapling Medium	7 = Saw Timber Poor
3 = Seedling Sapling Well	8 = Saw Timber Medium
4 = Pole Timber Poor	9 = Saw Timber Well

Payment Unit Number	Acres
1	6.6
2	18.2
3	26.1
4	14.6
5	25.4

Hilltop Maple

90.9 Acres



Legend	
	Nearby Timber Sale
	Lakes and Rivers
	Retention
	Against State (Red)
	Payment Unit (Yellow)
	Optional Payment Unit (Unpainted)
	Payment Unit (Road)
	County Road
	Forest Access Routes
	Dirt/Gravel
	Paved Road
	Private Property Boundary
	Railroads
	MIRIS Corners
	ORV Route
	Snowmobile Trail
	Utility Line ROW
	Administrative Access Only

Use QR Code to open Map in App

