



TIMBER SALE MAP

This information provided by authority of Part 525, 1994 PA 451, as amended.

Sale Number 45-130-27	Date 06/16/2026
---------------------------------	---------------------------

Forest Management Unit Sault Ste Marie Mgt Unit	County Mackinac	Mapped By: Flatt	Scale 1:31,680	Page 3	Of 10
Township 41N / 42N	Range 11W	Section(s) and Subdivision(s) Sec. 26 NWNW,S1/2NW,N1/2SW; Sec. 27 SENE,SW,SWSE; Sec. 28 SENW,S1/2NE,N1/2SE,SWSE; Sec. 15 NWNE,S1/2NE,SW,N1/2SE,SWSE; Sec. 23 E1/2NW,NWNE,S1/2NE,NESW,SE; Sec. 24 SWSW;	Cruised By: Sec. 33 E1/2NE; Sec. 34 N1/2NW,SWNW,N1/2NE,SFSW,W1/2SE; Sec. 5 N1/2SW,N1/2SE,SESE; Sec.		

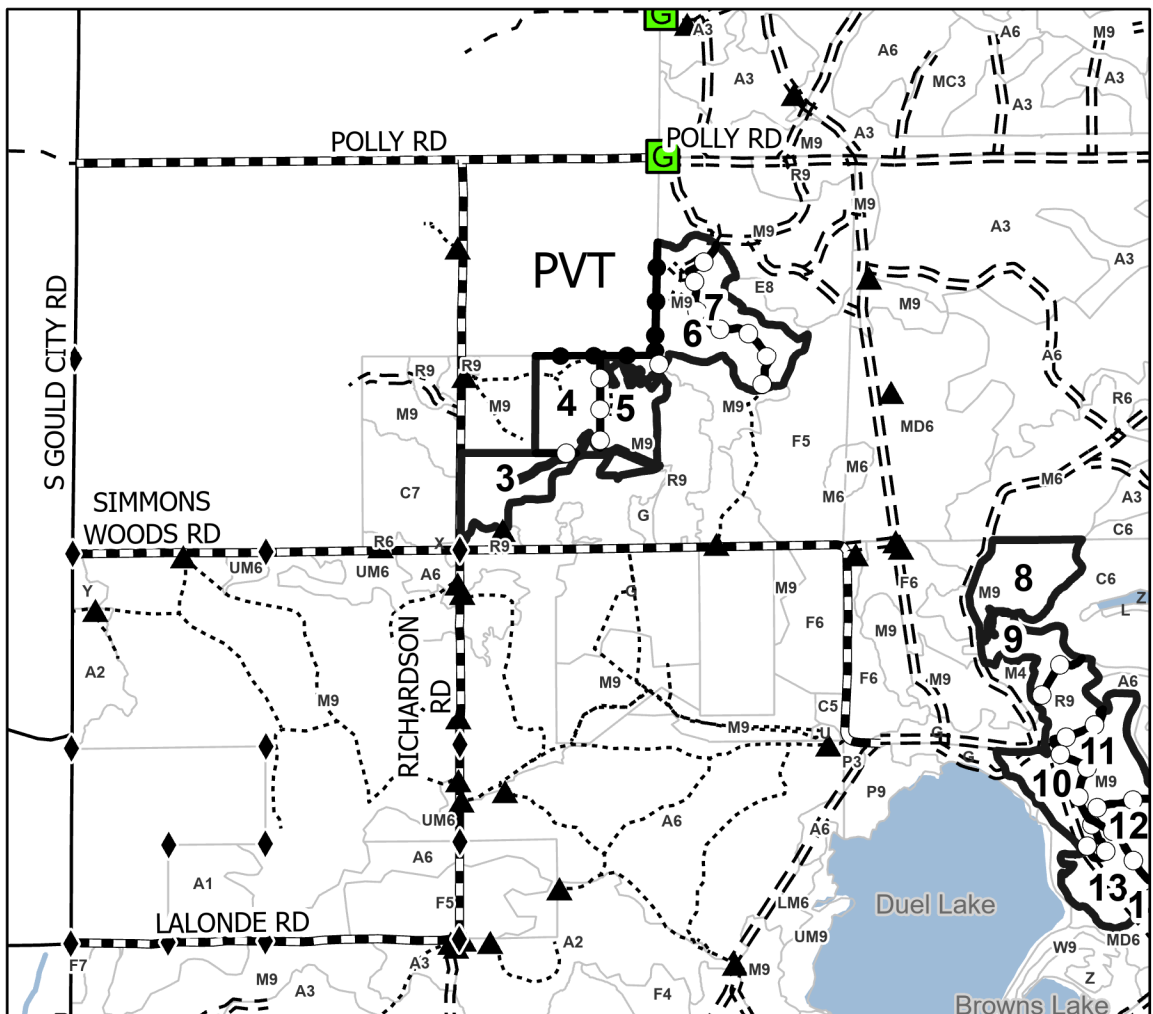

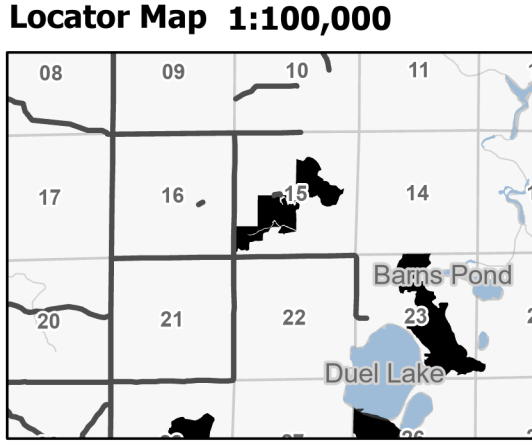
Cover Type			
A = Aspen	J = Jack Pine	O = Oak	U = Upland Brush
B = Paper Birch	K = Rock	P = Lowland Poplar	UM = Upland Mix Forest
C = Cedar	L = Lowland Brush	Q = Mixed Swamp Conifer	V = Bog or Marsh
D = Treed Bog	LM = Lowland Mix Forest	R = Red Pine	W = White Pine
E = Swamp Hardwoods	M = Maple, Beech, Birch	S = Black Spruce	X = Non Stocked
F = Spruce/Fir	MC = Mixed Conifer	T = Tamarack	Y = Sand
G = Grass	MD = Mixed Deciduous	Z = Water	
H = Hemlock	N = Marsh		

Density	
0 = Non Stocked	5 = Pole Timber Medium
1 = Seedling Sapling Poor	6 = Pole Timber Well
2 = Seedling Sapling Medium	7 = Saw Timber Poor
3 = Seedling Sapling Well	8 = Saw Timber Medium
4 = Pole Timber Poor	9 = Saw Timber Well

Payment Unit Number	Acres	Payment Unit Number	Acres	Payment Unit Number	Acres
1	36.9	9	16	17	32
2	39.2	10	37.2	18	34.1
3	30.1	11	26.7	19	37.1
4	26.4	12	22.4	20	21.3
5	23.2	13	24.5	21	32.3
6	34.7	14	15.6	22	42.2
7	21.9	15	63	23	20.9
8	29.9	16	25.8		

**Comp
202-203
Contract**

693.2 Acres



Legend	
	Against State (Red)
	Private Line (Blue)
	Payment Unit (Purple)
	Lakes and Rivers
	Streams
	Forest Access Route
	Administrative Access Only
	Paved Road
	Government Gravel/Dirt
	Private Gravel/Dirt
	Survey Grade Corner
	Berm
	Gate
	Nearby Timber Sale

Use QR Code to open Map in App

