



# TIMBER SALE MAP

This information provided by authority of Part 525, 1994 PA 451, as amended.

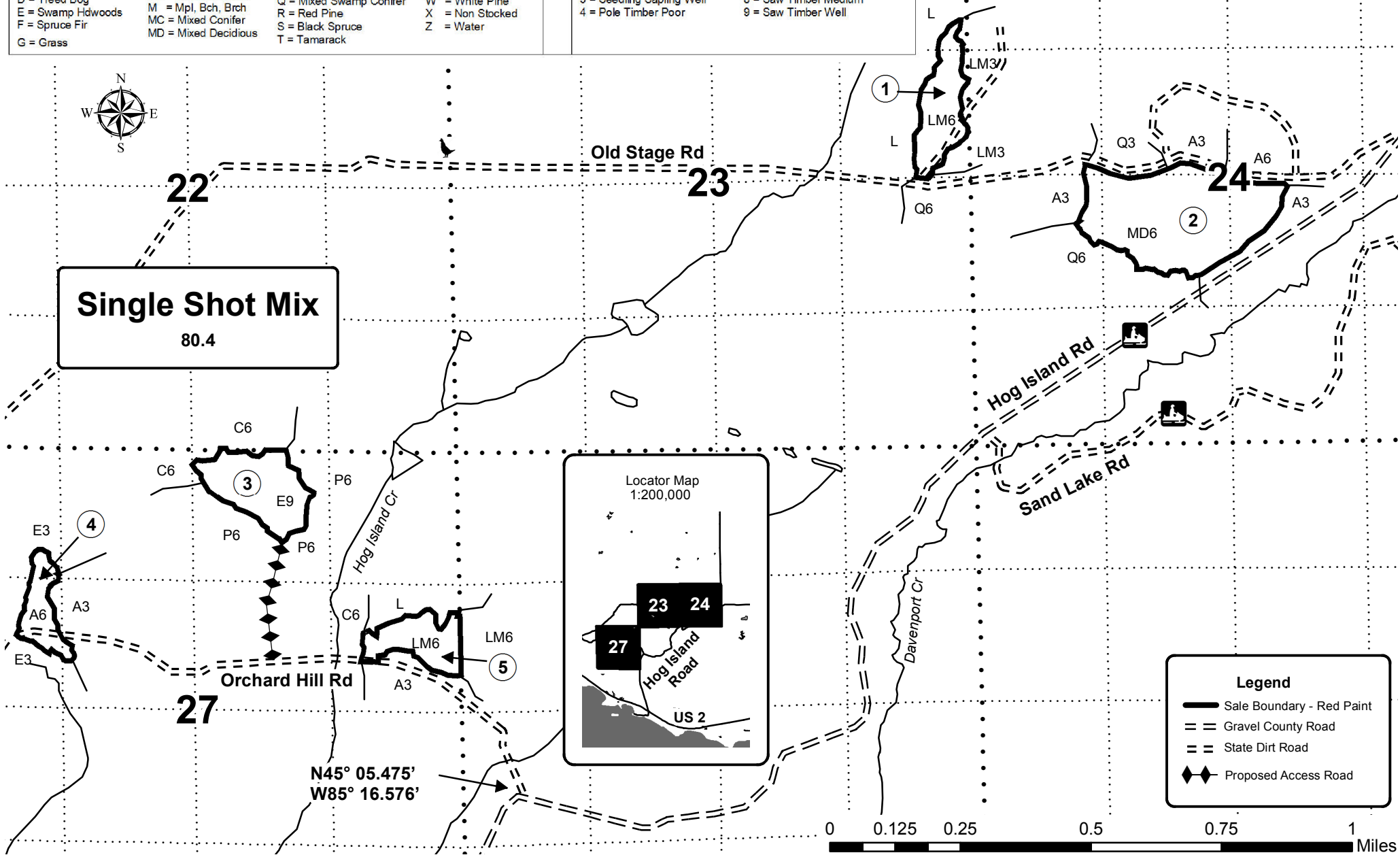
Sale Number	Year
45 - 112	2016

Forest Management Unit	County	Mapped By	Date	Page	of
Sault M.U. - Naubinway F.O.	Mackinac	Cory Luoto	9/30/2016	1	1
Township		Cruised By		Scale	
43N		Naubinway Staff		1:15,840	

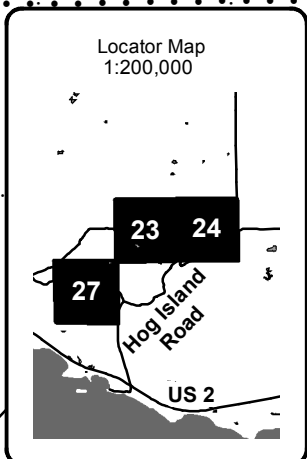
Range	Section(s) and Subdivision(s)	Scale
7W	27: SENE, NWNE, W1/2NW, SENW 24: N1/2SW, S1/2NW, NWSE - 23: E1/2NE	1:15,840

Cover Type			Density		
A = Aspen	H = Hemlock	N = Marsh	0 = Non Stocked	5 = Pole Timber Medium	
B = Paper Birch	J = Jack Pine	O = Oak	1 = Seedling Sapling Poor	6 = Pole Timber Well	
C = Cedar	L = Lowland Brush	P = Lowland Poplar	2 = Seedling Sapling Medium	7 = Saw Timber Poor	
D = Treed Bog	LM = Lowland Mixed	Q = Mixed Swamp Conifer	3 = Seedling Sapling Well	8 = Saw Timber Medium	
E = Swamp Hdwoods	M = Mpl, Bch, Brch	R = Red Pine	4 = Pole Timber Poor	9 = Saw Timber Well	
F = Spruce Fir	MC = Mixed Conifer	S = Black Spruce			
G = Grass	MD = Mixed Deciduous	T = Tamarack			
		U = Upland Brush			
		UM = Upland Mixed			
		V = Bog or Marsh			
		W = White Pine			
		X = Non Stocked			
		Z = Water			

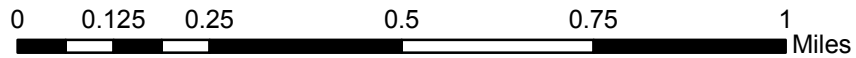
Unit	Acres	Cords
1	11.7	130
2	15.1	756
3	9.4	216
4	37.2	113
5	7.0	222



**Single Shot Mix**  
80.4



N45° 05.475'  
W85° 16.576'



Legend	
	Sale Boundary - Red Paint
	Gravel County Road
	State Dirt Road
	Proposed Access Road