



### TIMBER SALE MAP

This information provided by authority of Part 525, 1994 PA 451, as amended.

Sale Number <b>61-103-24</b>	Date 11/21/2023	
Scale 1:15,840	Page 1	Of 1

Forest Management Unit Traverse City Mgt Unit	County Kalkaska	Mapped By: Crigier Cruised By: Crigier
--	--------------------	---

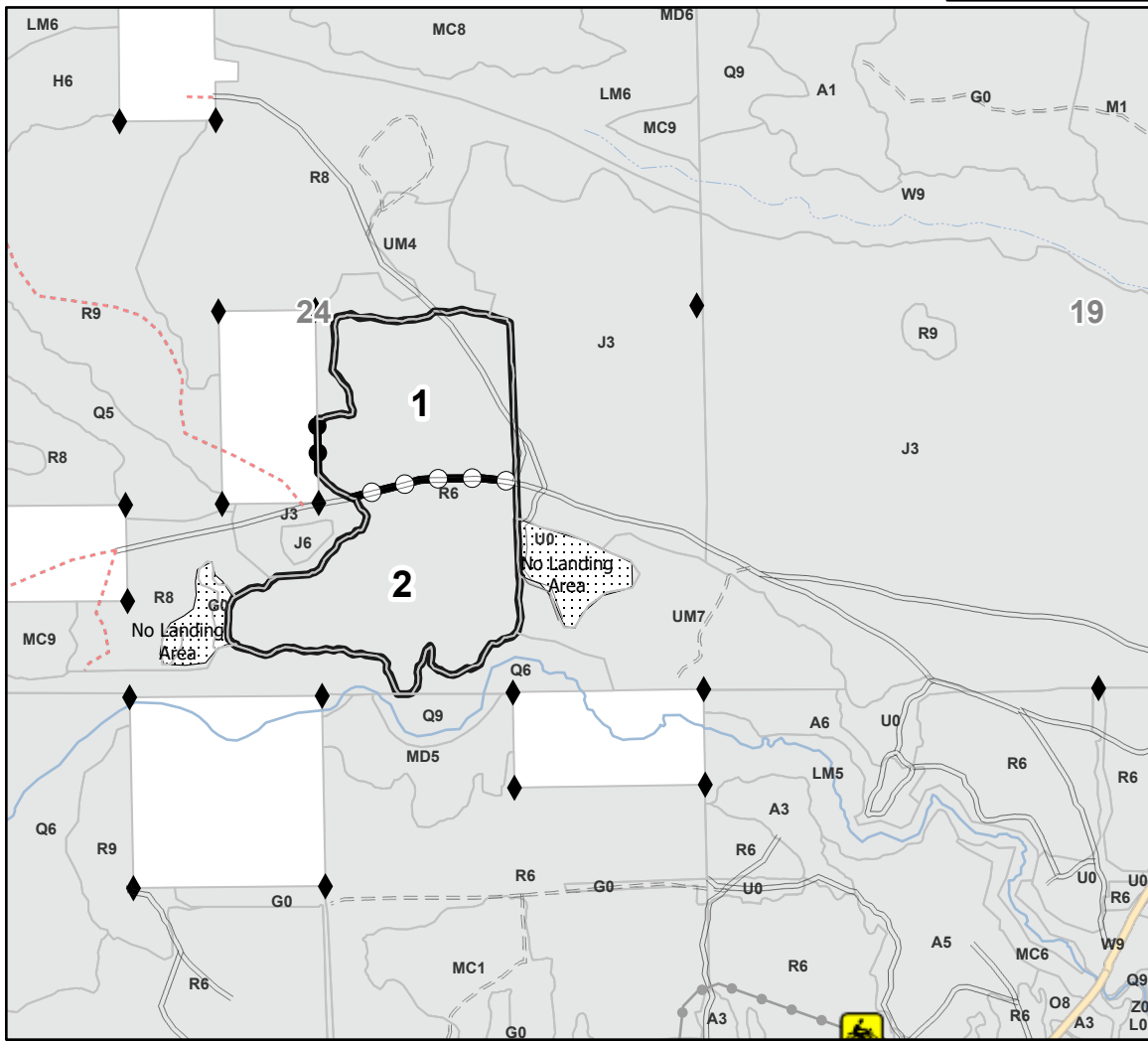

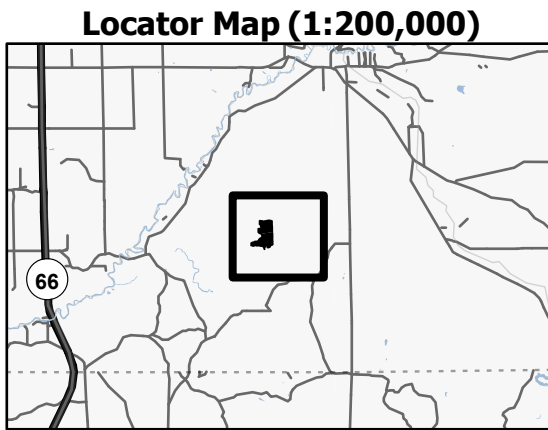
Township 25N	Range 07W	Section(s) and Subdivision(s) Sec. 24 SESW,SE;
-----------------	--------------	---

Cover Type			
A = Aspen	J = Jack Pine	O = Oak	U = Upland Brush
B = Paper Birch	K = Rock	P = Lowland Poplar	UM = Upland Mix Forest
C = Cedar	L = Lowland Brush	Q = Mixed Swamp Conifer	V = Bog or Marsh
D = Treed Bog	LM = Lowland Mix Forest	R = Red Pine	W = White Pine
E = Swamp Hardwoods	M = Maple, Beech, Birch	S = Black Spruce	X = Non Stocked
F = Spruce/Fir	MC = Mixed Conifer	T = Tamarack	Y = Sand
G = Grass	MD = Mixed Deciduous	Z = Water	
H = Hemlock	N = Marsh		

Density	
0 = Non Stocked	5 = Pole Timber Medium
1 = Seedling Sapling Poor	6 = Pole Timber Well
2 = Seedling Sapling Medium	7 = Saw Timber Poor
3 = Seedling Sapling Well	8 = Saw Timber Medium
4 = Pole Timber Poor	9 = Saw Timber Well

PU #	Acres
1	33.6
2	42.9

**Farewell  
Miggy Red  
Pine**  
**76.6 Acres**



- Legend**
- Against State (Red)
  - Stand
- Compartments**
- State Forests
  - WLD Opening (no landing area)
  - Payment Unit (Yellow)
  - Private Line (Blue)
  - Recreational Trail
  - Secondary Forest Road
  - Forest Access Route
  - Administrative Access Only
  - Non-DNR Road
  - Survey Corner

Use QR Code to open Map in App

