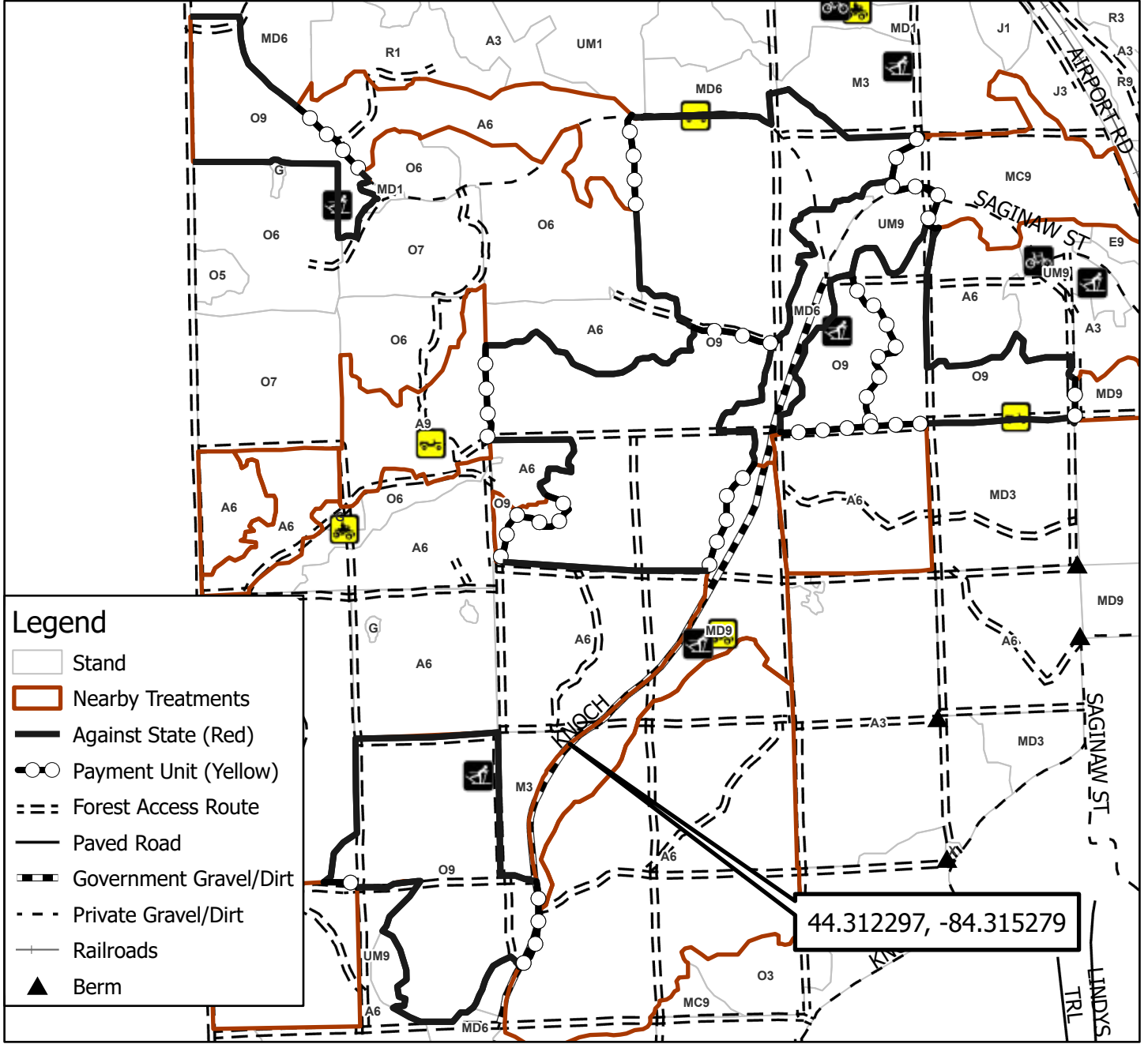


Roscommon FMU C82 Oak Marking Contract


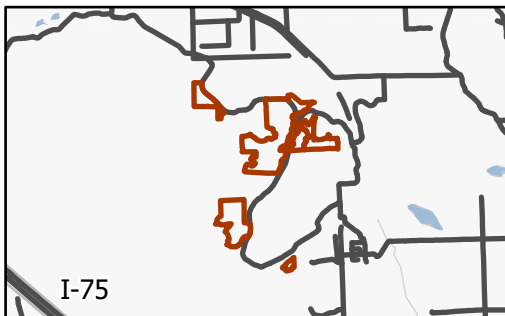


Legend

- Stand
- Nearby Treatments
- Against State (Red)
- Payment Unit (Yellow)
- Forest Access Route
- Paved Road
- Government Gravel/Dirt
- Private Gravel/Dirt
- Railroads
- Berm

44.312297, -84.315279

**Locator Map
1:128,000**



Use QR Code to open Map in App



Treatments