

**TIMBER SALE MAP**

This information provided by authority of Part 525, 1994 PA 451, as amended.

Sale Number

**45-012-25**

Date

**11/07/2025**

Forest Management Unit

County

Mapped By: Louis Radecki

Scale

Page

Of

Sault Ste Marie Mgt Unit

Chippewa

Cruised By: Louis Radecki

**1:31,680****1****3**

Township

Range

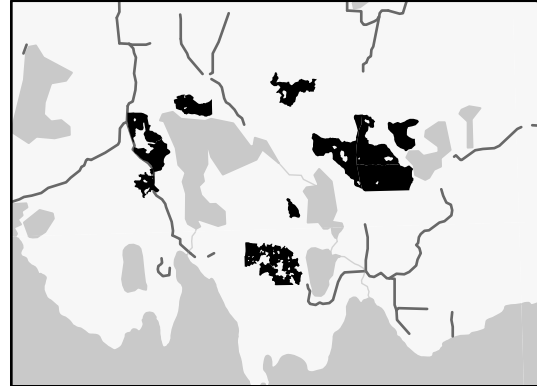
Section(s) and

N1/2NW,SENW,NWNE,S1/2NE; Sec. 8 N1/2SE,SESE; Sec. 9 S1/2NW,SW;  
Subdivision(s) Sec. 17 NENW,S1/2NW,N1/2SW; Sec. 5 SESW; Sec. 7 NENW,S1/2NW,W1/2NE,SW; Sec. 8**Cover Type**

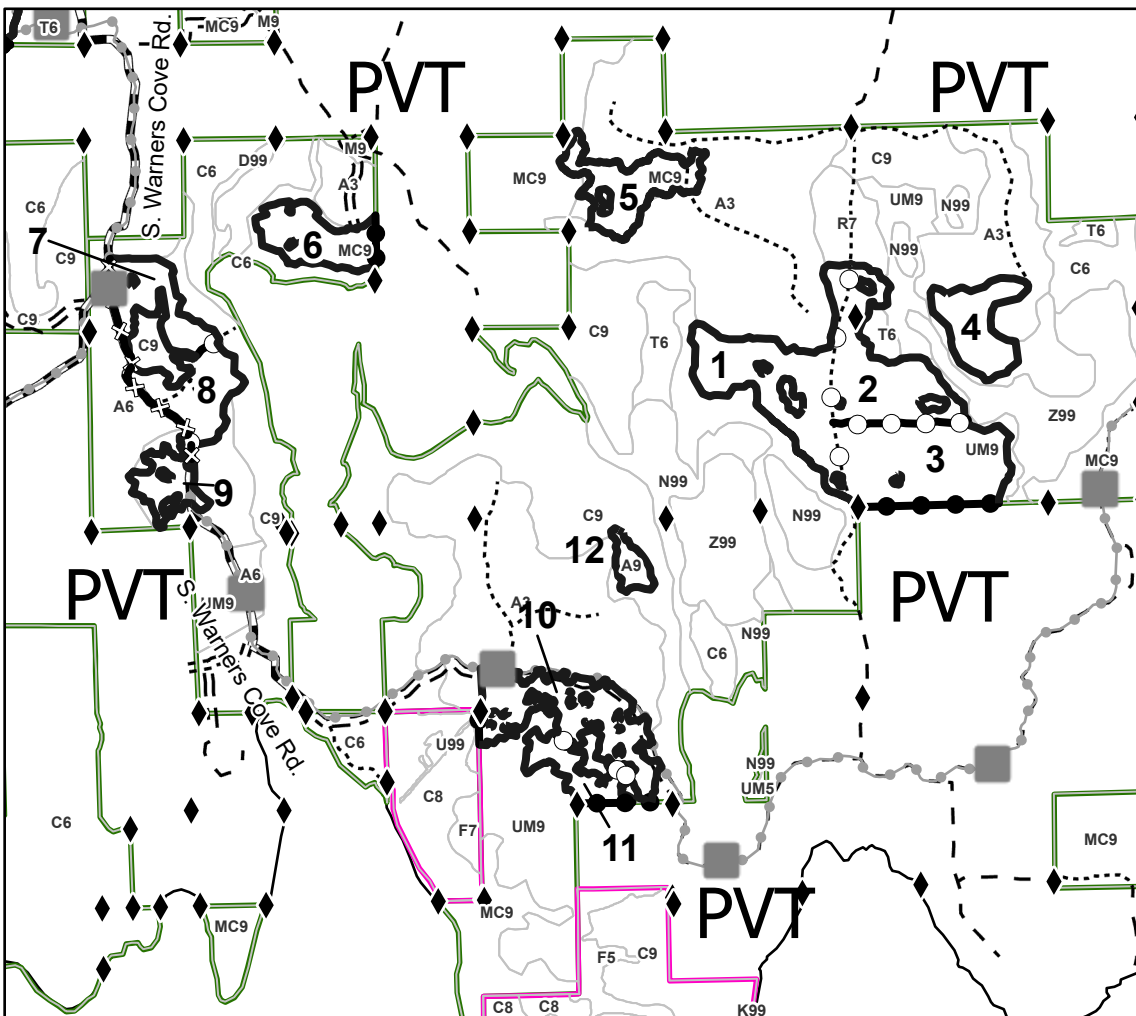

A = Aspen	J = Jack Pine	O = Oak	U = Upland Brush
B = Paper Birch	K = Rock	P = Lowland Poplar	UM = Upland Mix Forest
C = Cedar	L = Lowland Brush	Q = Mixed Swamp Conifer	V = Bog or Marsh
D = Treed Bog	LM = Lowland Mix Forest	R = Red Pine	W = White Pine
E = Swamp Hardwoods	M = Maple, Beech, Birch	S = Black Spruce	X = Non Stocked
F = Spruce/Fir	MC = Mixed Conifer	T = Tamarack	Y = Sand
G = Grass	MD = Mixed Deciduous		Z = Water
H = Hemlock	N = Marsh		

**Density**

0 = Non Stocked	5 = Pole Timber Medium
1 = Seedling Sapling Poor	6 = Pole Timber Well
2 = Seedling Sapling Medium	7 = Saw Timber Poor
3 = Seedling Sapling Well	8 = Saw Timber Medium
4 = Pole Timber Poor	9 = Saw Timber Well

**Locator Map 1:100,000****DI Distant  
Cuts****352.6 Acres**

Payment Unit Number	Acres	Payment Unit Number	Acres
1	51.5	4	23.6
10	43.4	5	27
11	14.1	6	23.3
12	6.3	7	23.2
2	43.5	8	25
3	57.8	9	13.7

**Legend**

- Against State (Red)
- Against State (Unpainted)
- Private Line (Blue)
- Payment Unit (Yellow)
- Payment Unit (Road)
- == Forest Access Route
- ..... Administrative Access Only
- Government Gravel/Dirt
- Private Gravel/Dirt
- Recreational Trails
- ◆ Field Grade Corner
- ◆ Survey Grade Corner

