


LOCATION MAP

GENERAL NOTES

- NATIVE DECIDUOUS/EVERGREEN TREES TO BE PLANTED THROUGHOUT CAMPGROUND. POSSIBLE TRANSPLANTING WITH REGIONAL TREE SPADE OR CONTRACT FOR A TREE SPADE WITH AN OPERATOR.
- IMPROVE 1ST & 2ND LOOP CAMPGROUND ELECTRICAL SYSTEMS.

VISITOR PARKING AREA. 48 TOTAL SPACES; 38 CAR (2 ARE B.F.) and 10 R.V. SPACES (1 B.F.)

NEW CAMPGROUND PLAY AREA; PLAY FOR 1-5 YEAR OLDS SEPERATED FROM 5-12 YEAR OLDS, AREAS WITH BENCHES FOR ADULT SUPERVISION and NATIVE LANDSCAPING FOR A QUALITY COMFORT EXPERIENCE.

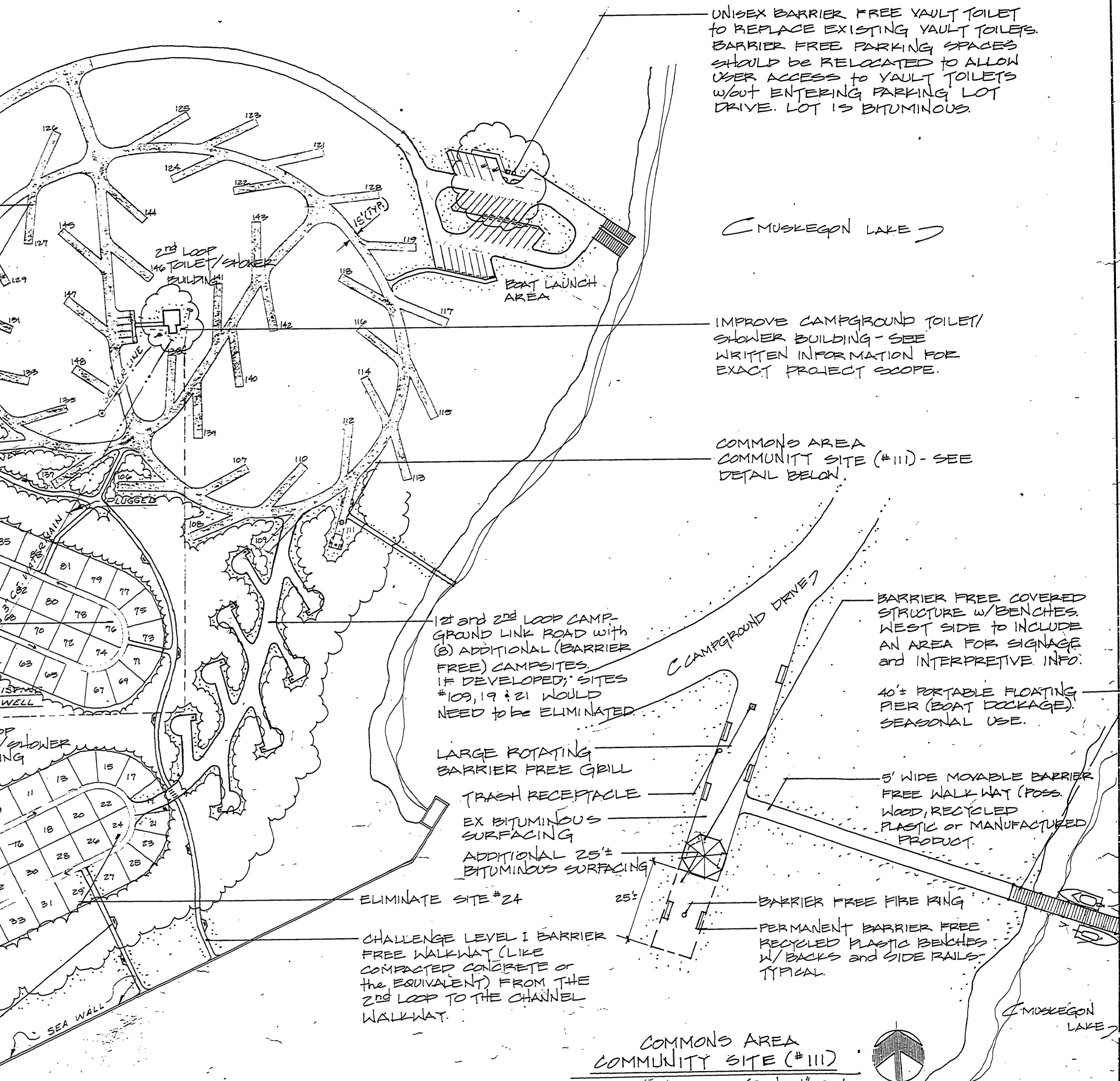


- ELIMINATE SITE #88
- ELIMINATE SITE #86
- ELIMINATE SITE #76
- PULL-THRU SITE (FROM SITES #92/62)
- PULL-THRU SITE (FROM SITES #100/54)
- DUMPSTER FENCE ENCLOSURE - SEE DETAIL
- IMPROVE CAMPGROUND OFFICE - SEE WRITTEN INFORMATION FOR EXACT PROJECT SCOPE
- RENOVATE CAMPGROUND TOILET/SHOWER BUILDING SEE WRITTEN INFORMATION FOR EXACT PROJECT SCOPE
- NEW WATER TANK and CHLORINE SYSTEM. THE EXISTING WATER SYSTEM IS A WHITEWATER PHLESS ADAPTER TANK THAT DOES NOT MEET HEALTH DEPARTMENT CODE.
- PULL-THRU SITE (FROM SITES #42/8)
- PULL-THRU SITE (FROM SITES #12/38)
- ELIMINATE SITE #36
- PULL-THRU SITE (FROM SITE #34)
- POSSIBLE BITUMINOUS SURFACE WALKWAY FROM CAMPGROUND DRIVE TO CHANNEL WALKWAY.

LEGEND

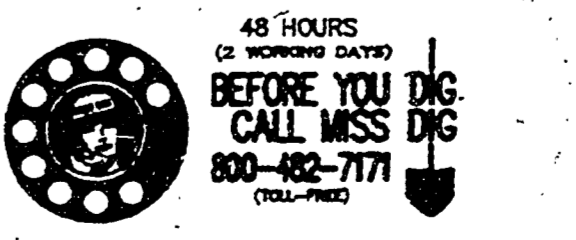
	EXISTING ROADS & CAMPSITES
	PROPOSED ROADS & CAMPSITES
	FUTURE CONSTRUCTION
	ADDITION LINE (ELECT.)
	EXISTING 4" SEWER LINE
	EXISTING 3" C.I. WATERMAIN
	75 KVA EXISTING TRANSFORMER
	PROPOSED 4" SEWER LINE
	PROPOSED WATERMAIN

SURVEYED BY	DESIGNED BY	DRAWN BY	NO.	DATE	BY	REVISIONS	NO.	DATE	BY	REVISIONS
	P. PETERSEN	P. PETERSEN	1	1/95			3			
			2				4			



PLAN
SCALE: 1"=100'-0"

- UNISEX BARRIER FREE VAULT TOILET TO REPLACE EXISTING VAULT TOILETS. BARRIER FREE PARKING SPACES SHOULD BE RELOCATED TO ALLOW USER ACCESS TO VAULT TOILETS W/O UT ENTERING PARKING LOT DRIVE. LOT IS BITUMINOUS.
- MUSKEGON LAKE
- IMPROVE CAMPGROUND TOILET/SHOWER BUILDING - SEE WRITTEN INFORMATION FOR EXACT PROJECT SCOPE.
- COMMONS AREA COMMUNITY SITE (#111) - SEE DETAIL BELOW.
- BARRIER FREE COVERED STRUCTURE W/ BENCHES. WEST SIDE TO INCLUDE AN AREA FOR SIGNAGE and INTERPRETIVE INFO.
- 40' PORTABLE FLOATING PIER (BOAT DOCKAGE) SEASONAL USE.
- 5' WIDE MOVABLE BARRIER FREE WALKWAY (POSS. WOOD, RECYCLED PLASTIC OR MANUFACTURED PRODUCT).
- 1ST and 2ND LOOP CAMPGROUND LINK ROAD WITH (B) ADDITIONAL (BARRIER FREE) CAMPSITES. IF DEVELOPED, SITES #109, 19 & 21 WOULD NEED TO BE ELIMINATED.
- LARGE ROTATING BARRIER FREE GRILL
- TRASH RECEPTACLE
- EX BITUMINOUS SURFACING
- ADDITIONAL 25' BITUMINOUS SURFACING
- ELIMINATE SITE #24
- CHALLENGE LEVEL I BARRIER FREE WALKWAY (LIKE COMPACTED CONCRETE OR THE EQUIVALENT) FROM THE 2ND LOOP TO THE CHANNEL WALKWAY.
- BARRIER FREE FIRE RING
- PERMANENT BARRIER FREE RECYCLED PLASTIC BENCHES W/ BACKS and SIDE RAILS - TYPICAL
- COMMONS AREA COMMUNITY SITE (#111)
Scale: 1"=20'



MICHIGAN DEPARTMENT OF NATURAL RESOURCES	1995 CAMPGROUND RENOVATION PROJECT	MUSKEGON - CHANNEL CAMPGROUND AREA OR PARK	PROJECT NO.
	SHEET TITLE	PROPOSAL P PROJECT	SHEET 1 OF 2
			PLAN NO. L-129