
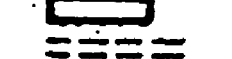





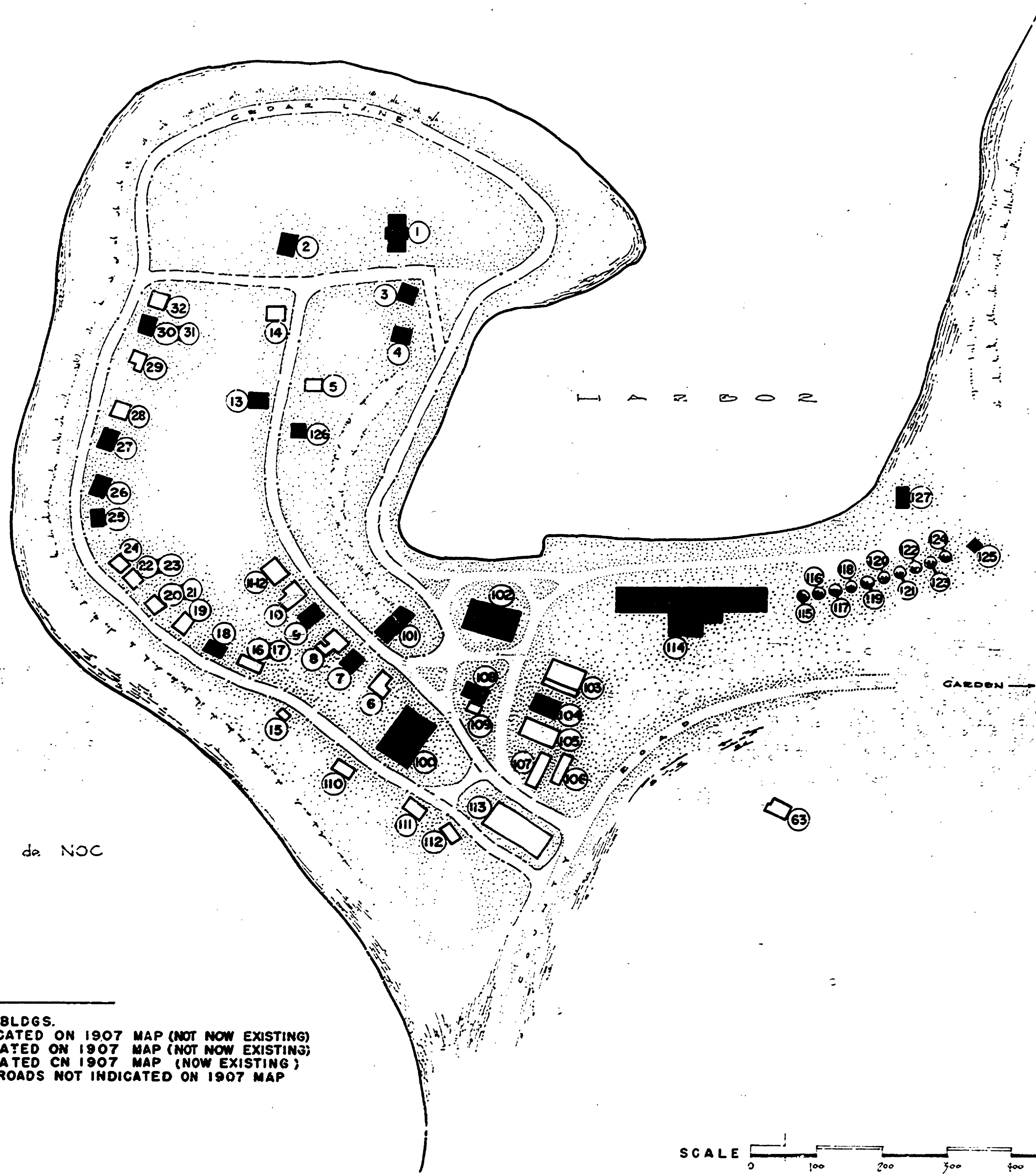
DESIGNED BY	DATE	REVIEWED	DATE	APPROVED	DATE NO.	DATE BY	REVISIONS	DATE BY
K. M. B.	MAY 61	ARCHITECTURAL	5-7-61	[Signature]	1	MAY 61	4	
		ENGINEERING			2		5	
		LANDSCAPE			3		6	

**UNIT KEY**

- 1 SPT. HOUSE
- 2 HOUSE
- 3 HOUSE
- 4 HOUSE
- 5 HOUSE
- 6 HOUSE
- 7 HOUSE
- 8 HOUSE
- 9 HOUSE
- 10 HOUSE
- 11 HOUSE
- 12 HOUSE
- 13 HOUSE
- 14 HOUSE
- 15 HOUSE
- 16-17 HOUSE
- 18 HOUSE
- 19 HOUSE
- 20-21 HOUSE
- 22-23 HOUSE
- 24 HOUSE
- 25 HOUSE
- 26 HOUSE
- 27 HOUSE
- 28 HOUSE
- 29 HOUSE
- 30-31 HOUSE
- 32 HOUSE
- 33 HOUSE
- 34 HOUSE
- 35 HOUSE
- 36 HOUSE
- 63 HOUSE
- 100 HOTEL
- 101 STORE
- 102 WAREHOUSE
- 103 BLACKSMITH SHOP
- 104 MACHINE SHOP
- 105 MACHINE SHOP
- 106 SHED
- 107 SHED
- 108 OFFICE
- 109 BARBER SHOP
- 110 BARN
- 111 BARN
- 112 BARN
- 113 BARN
- 114 JACKSON IRON CO. FURNACE
- 115 CHARCOAL KILN
- 116 CHARCOAL KILN
- 117 CHARCOAL KILN
- 118 CHARCOAL KILN
- 119 CHARCOAL KILN
- 120 CHARCOAL KILN
- 121 CHARCOAL KILN
- 122 CHARCOAL KILN
- 123 CHARCOAL KILN
- 124 CHARCOAL KILN
- 125 LIME KILN
- 126 GARAGE (NON-EXISTENT 1907)
- 127 FISH BLDG. (SINCE 1907)
- 128
- 129
- 130

**LEGEND**

-  EXISTING BLDGS.
-  BLDGS LOCATED ON 1907 MAP (NOT NOW EXISTING)
-  ROADS LOCATED ON 1907 MAP (NOT NOW EXISTING)
-  ROADS LOCATED ON 1907 MAP (NOW EXISTING)
-  EXISTING ROADS NOT INDICATED ON 1907 MAP



SCALE 0 100 200 300 400 500 600 700 FEET

MICHIGAN  
DEPARTMENT OF CONSERVATION  
PARKS AND RECREATION DIVISION

FAYETTE STATE PARK  
HISTORICAL TOWNSITE  
BASE MAP

SHEET  
NO. 1  
OF 1

PLAN NO.  
R - 4