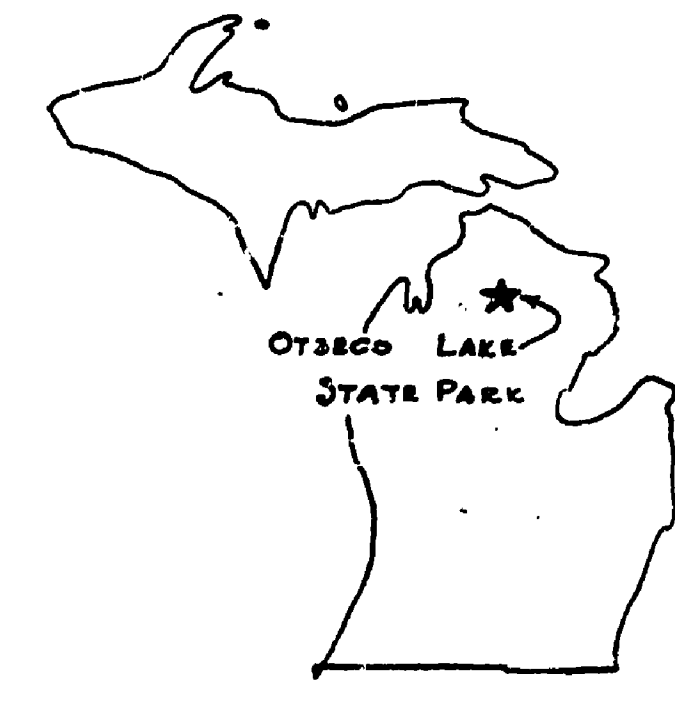
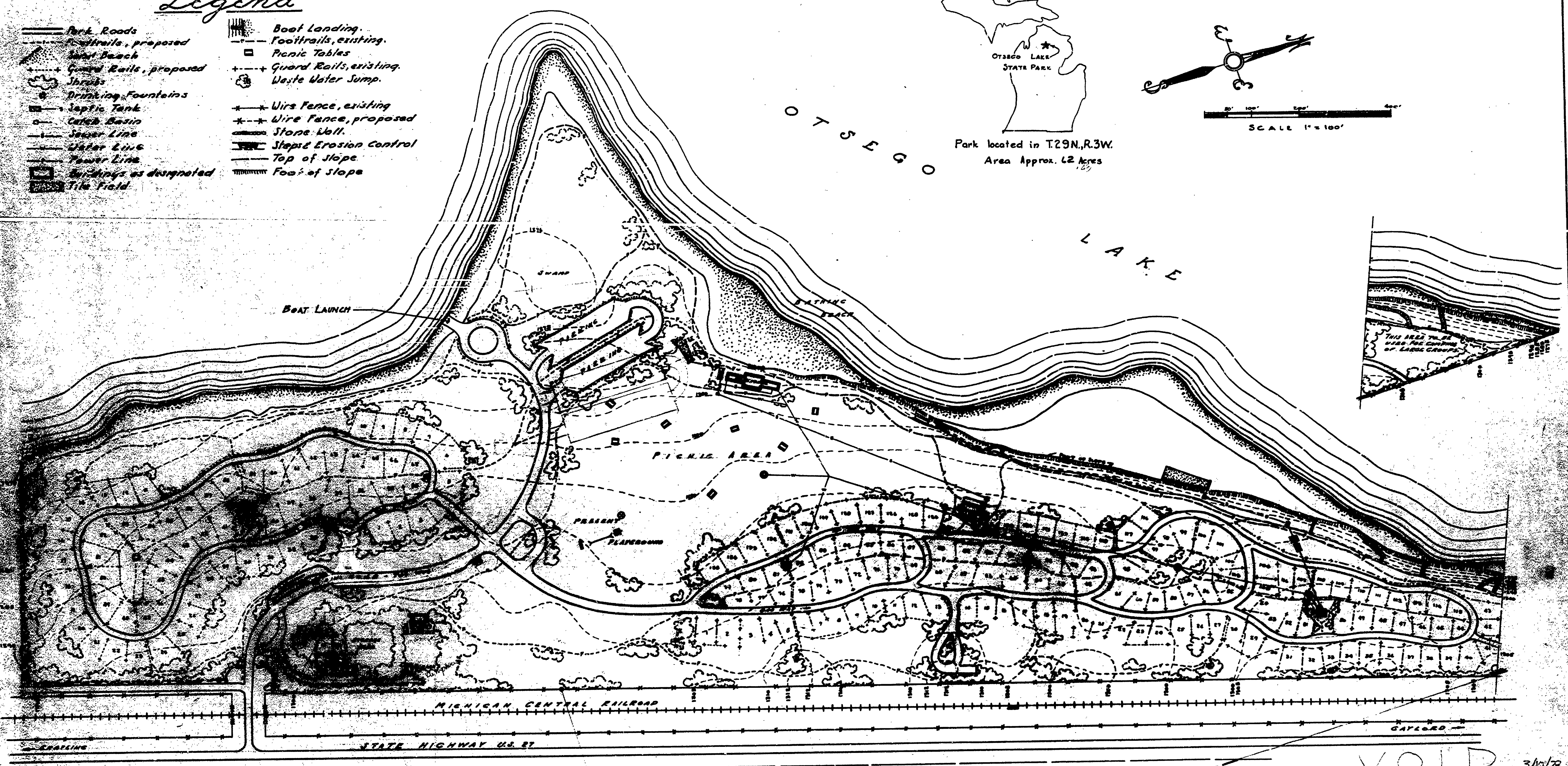
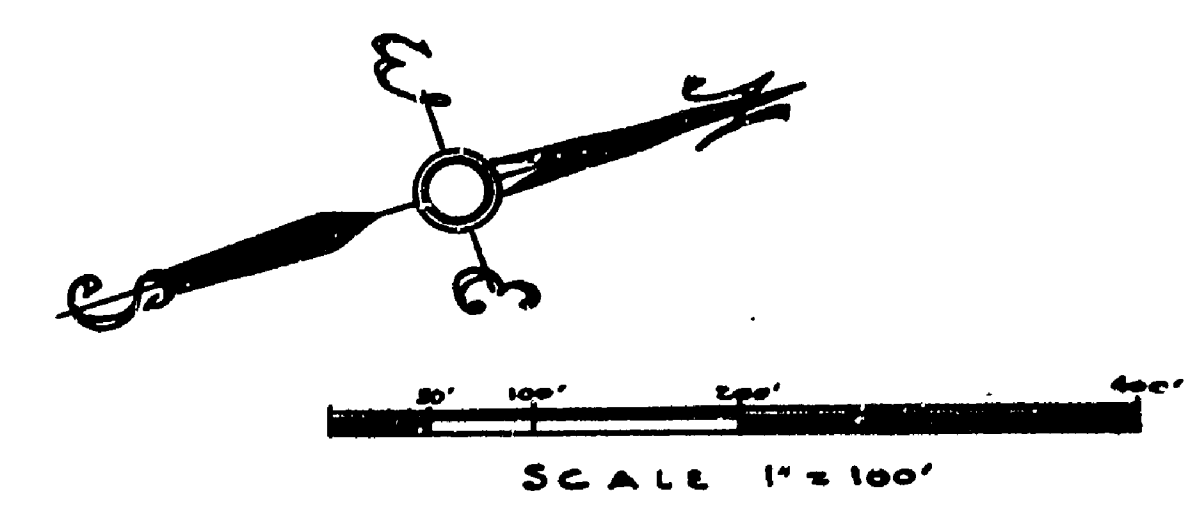


Legend

- Park Roads
- Footpaths, proposed
- Footpaths, existing
- Boat Beach
- Guard Rails, proposed
- Guard Rails, existing
- Shrubs
- Drinking Fountains
- Septic Tank
- Catch Basin
- Sewer Line
- Water Line
- Power Line
- Buildings as designated
- Tile Field
- Boat Landing
- Picnic Tables
- Waste Water Sump
- Wire Fence, existing
- Wire Fence, proposed
- Stone Wall
- Slope Erosion Control
- Top of Slope
- Foot of Slope



Park located in T.29N., R.3W.
Area Approx. 62 Acres



NOTE
This Park is well covered with a natural growth of large trees such as Oak, Maple, Birch, and Pine. Some shrub planting will be necessary, particularly at the points indicated, for landscape effects, screening or drainage purposes.

This area not proposed for development.

VOID

3/10/72

UNITED STATES
DEPARTMENT OF THE INTERIOR
NATIONAL PARK SERVICE
COOPERATING WITH
MICHIGAN DEPARTMENT OF CONSERVATION

DRAWN BY	OTSEGO LAKE STATE PARK	DATE	
DESIGNED BY	MASTER PLAN	DATE	
APPROVED BY	VOID	DATE	
APPROVED BY		DATE	
APPROVED BY		DATE	